

# Lower Thames Crossing

## 2.18 Hedgerow and Tree Preservation Order Plans Volume B (Sheets 1 to 20) (Clean version)

APFP Regulation 5(2)(o)

Infrastructure Planning (Applications:  
Prescribed Forms and Procedure)  
Regulations 2009

Volume 2

**DATE: December 2023**  
**DEADLINE: 9**

Planning Inspectorate Scheme Ref: TR010032  
Application Document Ref: TR010032/APP/2.18

**VERSION: 4.0**

### Revision history

Version	Date	Submitted at
1.0	31 October 2022	DCO Application
2.0	19 September 2023	Deadline 4
3.0	17 November 2023	Deadline 7
4.0	11 December 2023	Deadline 9

---

# Lower Thames Crossing

## 2.18 Hedgerow and Tree Preservation Order Plans

### Volume B (Sheets 1 to 20)

#### (Clean version)

#### List of contents

	<b>Page number</b>
<b>1 Introduction .....</b>	<b>1</b>
<b>2 Schedule of Plans included in this application document .....</b>	<b>3</b>

## Introduction

- 1.1.1 This document is submitted to the Planning Inspectorate on behalf of the Secretary of State in relation to an application made by National Highways (the Applicant) under section 37 of the Planning Act 2008.
- 1.1.2 The application is for the grant of development consent for the A122 Lower Thames Crossing. Should development consent be granted, the draft A122 (Lower Thames Crossing) Development Consent Order (Application Document 3.1) (the draft Order) will be made by the Secretary of State for Transport (subject to any modifications considered appropriate).
- 1.1.3 This document comprises part of the suite of application documentation and is included in the application to comply with Regulations 5(2)(o) and 5(4) of the Infrastructure Planning (Applications: Prescribed Forms and Procedure) Regulations 2009, which require:
- 5(2)(o) 'any other plans, drawings and sections necessary to describe the proposals for which development consent is sought, showing details of design, external appearance, and the preferred layout of buildings or structures, drainage, surface water management, means of vehicular and pedestrian access, any car parking to be provided, and means of landscaping.*
- 5(4) Where a plan comprises three or more separate sheets a key plan must be provided showing the relationship between the different sheets.'*
- 1.1.4 As this document is part of the application documentation it should be read alongside, and is informed by, the other Application documents. In particular, the plans should be read alongside Schedule 7 of the draft Order (Application Document 3.1).
- 1.1.5 The purpose of the Hedgerow and Tree Preservation Order is to show the hedgerows and trees or group of trees subject to a Tree Preservation Order that are located along the project. It distinguishes between important hedgerows (as defined in paragraph (4) of the Hedgerows Regulations 1997) and other hedgerows.
- 1.1.6 The Hedgerow and Tree Preservation Order show the Order Limits and the relevant local authority boundaries for clarity. In this plan set, 'the Order Limits' mean the limits of lands to be acquired or used, permanently or temporarily, within which the authorised development may be carried out (see article 2 of the draft Order (Application Document 3.1)).
- 1.1.7 The Project design is shown in the background on the Hedgerow and Tree Preservation Order for illustrative purposes and specifically to provide context and aid understanding of the works. The design shown corresponds to the highways design and the environment works.
- 1.1.8 To ensure sufficient detail and clarity of information, the Hedgerow and Tree Preservation Order Plans (sheets 1 to 49) have been prepared at a scale of 1:2500. The key plan uses a smaller scale than that prescribed in Regulation 5(3) of the 2009 Regulations so that the Project can be represented on a single sheet plan.

- 1.1.9 The Applicant has adopted the same consistent approach for the Hedgerow and Tree Preservation Order as has been used for the following:
- a. Land Plans (Application Document 2.2)
  - b. Crown Land Plans (Application Document 2.3)
  - c. Special Category Land Plans (Application Document 2.4)
  - d. General Arrangement Plans (Application Document 2.5)
  - e. Works Plans (Application Document 2.6)
  - f. Rights of Way and Access Plans (Application Document 2.7)
  - g. Streets Subject to Temporary Restrictions of Use Plans (Application Document 2.8)
  - h. Traffic Regulation Measures Plans (Application Document 2.10)
  - i. Drainage Plans (Application Document 2.16)
  - j. Temporary Works Plans (Application Document 2.17)
- 1.1.10 The information contained on each sheet of the Hedgerow and Tree Preservation Order Plans corresponds with the information shown on each sheet of the aforementioned sets. This is intended to help interested parties understand the inter-relationship between the different sets of plans and to help illustrate the design of the Project more clearly.
- 1.1.11 This approach means that there are some sheets that cover an area of the Project where there is no traffic regulations design to show. On these sheets, the Applicant has introduced a label stating: 'No design information on this sheet'.
- 1.1.12 This plan set uses a consistent key applicable to the plan set as a whole, rather than being tailored to each individual sheet. This means that there may be some items shown in the key that are not on a given sheet.
- 1.1.13 To ensure that the file size of this document does not exceed the 50MB limit prescribed by the Planning Inspectorate, the set has been split into three volumes: volume A contains the key plan, volume B the initial sheets 1 to 20 and volume C contains the following sheets, 21 to 49.
- 1.1.14 These plans have been updated for Deadline 3 to include the minor amendments as advised by the Examining Authority in Rule 9 [[PD-022](#)].
- 1.1.15 These plans have been updated for Deadline 4 to include the proposed changes MRC01, MRC02 and MRC03 following the procedural decision made by the Examining Authority [[PD-031](#)].
- 1.1.16 These plans have been updated for Deadline 7 to include the proposed amendment EA07, as detailed in Deadline 5 cover letter [[REP5-001](#)].
- 1.1.17 These plans have been updated for Deadline 9 to include all agreed proposed changes and amendments throughout Examination.

## Schedule of Plans included in this application document

Document Title	Document Number	Revision
HEDGEROW AND TREE PRESERVATION ORDER REGULATION 5(2)(o) KEY PLAN	TR010032/APP/2.18	P05
HEDGEROW AND TREE PRESERVATION ORDER REGULATION 5(2)(o) SHEET 1	TR010032/APP/2.18	P03
HEDGEROW AND TREE PRESERVATION ORDER REGULATION 5(2)(o) SHEET 2	TR010032/APP/2.18	P03
HEDGEROW AND TREE PRESERVATION ORDER REGULATION 5(2)(o) SHEET 3	TR010032/APP/2.18	P02
HEDGEROW AND TREE PRESERVATION ORDER REGULATION 5(2)(o) SHEET 4	TR010032/APP/2.18	P02
HEDGEROW AND TREE PRESERVATION ORDER REGULATION 5(2)(o) SHEET 5	TR010032/APP/2.18	P02
HEDGEROW AND TREE PRESERVATION ORDER REGULATION 5(2)(o) SHEET 6	TR010032/APP/2.18	P02
HEDGEROW AND TREE PRESERVATION ORDER REGULATION 5(2)(o) SHEET 7	TR010032/APP/2.18	P02
HEDGEROW AND TREE PRESERVATION ORDER REGULATION 5(2)(o) SHEET 8	TR010032/APP/2.18	P02
HEDGEROW AND TREE PRESERVATION ORDER REGULATION 5(2)(o) SHEET 9	TR010032/APP/2.18	P02

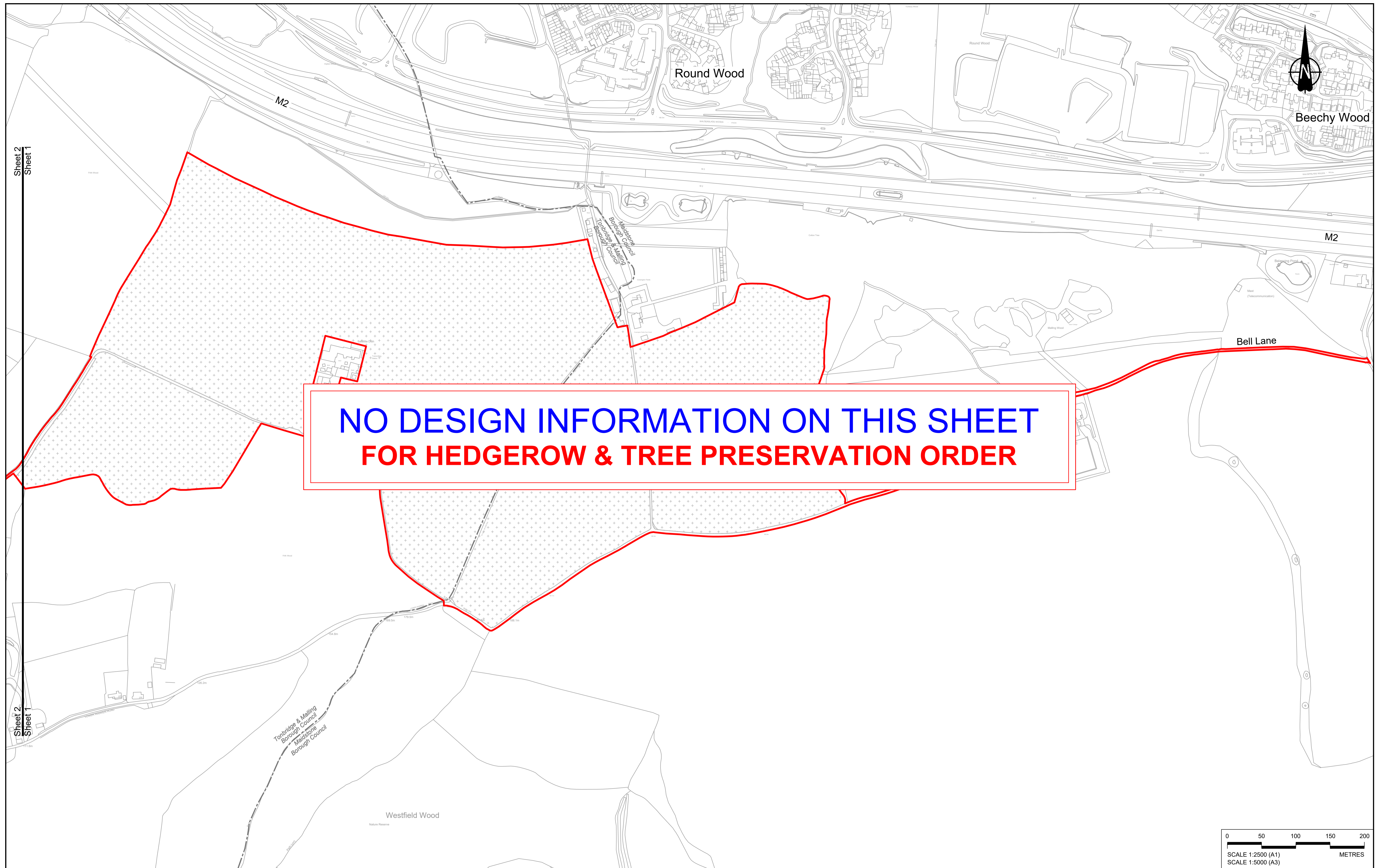
Document Title	Document Number	Revision
HEDGEROW AND TREE PRESERVATION ORDER REGULATION 5(2)(o) SHEET 10	TR010032/APP/2.18	P02
HEDGEROW AND TREE PRESERVATION ORDER REGULATION 5(2)(o) SHEET 11	TR010032/APP/2.18	P02
HEDGEROW AND TREE PRESERVATION ORDER REGULATION 5(2)(o) SHEET 12	TR010032/APP/2.18	P02
HEDGEROW AND TREE PRESERVATION ORDER REGULATION 5(2)(o) SHEET 13	TR010032/APP/2.18	P02
HEDGEROW AND TREE PRESERVATION ORDER REGULATION 5(2)(o) SHEET 14	TR010032/APP/2.18	P02
HEDGEROW AND TREE PRESERVATION ORDER REGULATION 5(2)(o) SHEET 15	TR010032/APP/2.18	P02
HEDGEROW AND TREE PRESERVATION ORDER REGULATION 5(2)(o) SHEET 16	TR010032/APP/2.18	P02
HEDGEROW AND TREE PRESERVATION ORDER REGULATION 5(2)(o) SHEET 17	TR010032/APP/2.18	P03
HEDGEROW AND TREE PRESERVATION ORDER REGULATION 5(2)(o) SHEET 18	TR010032/APP/2.18	P02
HEDGEROW AND TREE PRESERVATION ORDER REGULATION 5(2)(o) SHEET 19	TR010032/APP/2.18	P02
HEDGEROW AND TREE PRESERVATION ORDER REGULATION 5(2)(o) SHEET 20	TR010032/APP/2.18	P02

Document Title	Document Number	Revision
HEDGEROW AND TREE PRESERVATION ORDER REGULATION 5(2)(o) SHEET 21	TR010032/APP/2.18	P03
HEDGEROW AND TREE PRESERVATION ORDER REGULATION 5(2)(o) SHEET 22	TR010032/APP/2.18	P03
HEDGEROW AND TREE PRESERVATION ORDER REGULATION 5(2)(o) SHEET 23	TR010032/APP/2.18	P04
HEDGEROW AND TREE PRESERVATION ORDER REGULATION 5(2)(o) SHEET 24	TR010032/APP/2.18	P03
HEDGEROW AND TREE PRESERVATION ORDER REGULATION 5(2)(o) SHEET 25	TR010032/APP/2.18	P02
HEDGEROW AND TREE PRESERVATION ORDER REGULATION 5(2)(o) SHEET 26	TR010032/APP/2.18	P02
HEDGEROW AND TREE PRESERVATION ORDER REGULATION 5(2)(o) SHEET 27	TR010032/APP/2.18	P02
HEDGEROW AND TREE PRESERVATION ORDER REGULATION 5(2)(o) SHEET 28	TR010032/APP/2.18	P02
HEDGEROW AND TREE PRESERVATION ORDER REGULATION 5(2)(o) SHEET 29	TR010032/APP/2.18	P02
HEDGEROW AND TREE PRESERVATION ORDER REGULATION 5(2)(o) SHEET 30	TR010032/APP/2.18	P02
HEDGEROW AND TREE PRESERVATION ORDER REGULATION 5(2)(o) SHEET 31	TR010032/APP/2.18	P02



Document Title	Document Number	Revision
HEDGEROW AND TREE PRESERVATION ORDER REGULATION 5(2)(o) SHEET 32	TR010032/APP/2.18	P02
HEDGEROW AND TREE PRESERVATION ORDER REGULATION 5(2)(o) SHEET 33	TR010032/APP/2.18	P02
HEDGEROW AND TREE PRESERVATION ORDER REGULATION 5(2)(o) SHEET 34	TR010032/APP/2.18	P02
HEDGEROW AND TREE PRESERVATION ORDER REGULATION 5(2)(o) SHEET 35	TR010032/APP/2.18	P02
HEDGEROW AND TREE PRESERVATION ORDER REGULATION 5(2)(o) SHEET 36	TR010032/APP/2.18	P02
HEDGEROW AND TREE PRESERVATION ORDER REGULATION 5(2)(o) SHEET 37	TR010032/APP/2.18	P02
HEDGEROW AND TREE PRESERVATION ORDER REGULATION 5(2)(o) SHEET 38	TR010032/APP/2.18	P021
HEDGEROW AND TREE PRESERVATION ORDER REGULATION 5(2)(o) SHEET 39	TR010032/APP/2.18	P02
HEDGEROW AND TREE PRESERVATION ORDER REGULATION 5(2)(o) SHEET 40	TR010032/APP/2.18	P02
HEDGEROW AND TREE PRESERVATION ORDER REGULATION 5(2)(o) SHEET 41	TR010032/APP/2.18	P02
HEDGEROW AND TREE PRESERVATION ORDER REGULATION 5(2)(o) SHEET 42	TR010032/APP/2.18	P02

Document Title	Document Number	Revision
HEDGEROW AND TREE PRESERVATION ORDER REGULATION 5(2)(o) SHEET 43	TR010032/APP/2.18	P02
HEDGEROW AND TREE PRESERVATION ORDER REGULATION 5(2)(o) SHEET 44	TR010032/APP/2.18	P02
HEDGEROW AND TREE PRESERVATION ORDER REGULATION 5(2)(o) SHEET 45	TR010032/APP/2.18	P02
HEDGEROW AND TREE PRESERVATION ORDER REGULATION 5(2)(o) SHEET 46	TR010032/APP/2.18	P02
HEDGEROW AND TREE PRESERVATION ORDER REGULATION 5(2)(o) SHEET 47	TR010032/APP/2.18	P02
HEDGEROW AND TREE PRESERVATION ORDER REGULATION 5(2)(o) SHEET 48	TR010032/APP/2.18	P02
HEDGEROW AND TREE PRESERVATION ORDER REGULATION 5(2)(o) SHEET 49	TR010032/APP/2.18	P02



**NO DESIGN INFORMATION ON THIS SHEET  
FOR HEDGEROW & TREE PRESERVATION ORDER**

Sheet 2  
Sheet 1

Sheet 2  
Sheet 1

Contains Ordnance Survey data. © Crown copyright and database rights 2023. Ordnance Survey 100030649

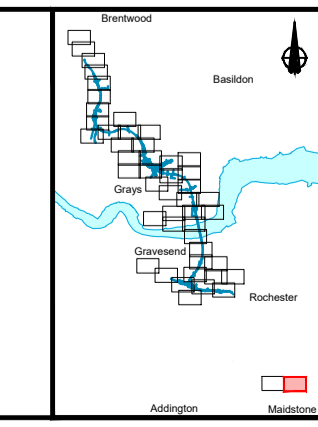
Rev	Status	Rev. Date	Purpose of revision	Drawn	Chk'd	Appr'd
P01	S8	19/10/2022	DCO Application	MS	RO	ASB
P02	S8	19/09/2023	Deadline 4	MS	RO	ASB
P03	S8	11/12/2023	Deadline 9	MS	RO	ASB

**NOTES:**

- The proposed works shown are illustrative only and will be subject to change as part of detailed design development. Any changes will be limited to being within the constraints included in the Development Consent Order (application document reference TR010032/APP/3.1).
- These plans should be read in conjunction with Schedule 7 (Trees subject to Tree Preservation Order) of the Development Consent Order (application document reference TR010032/APP/3.1).

**LEGEND:**

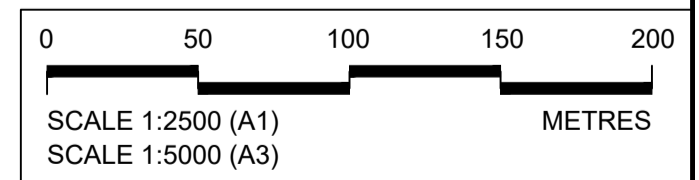
- Order Limits
- Local Authority Boundary
- Important Hedgerows (subject to The Hedgerows Regulations 1997)
- Other Hedgerows
- Tree Preservation Order - Area, Group or Woodland
- Tree Preservation Order - Individual Tree

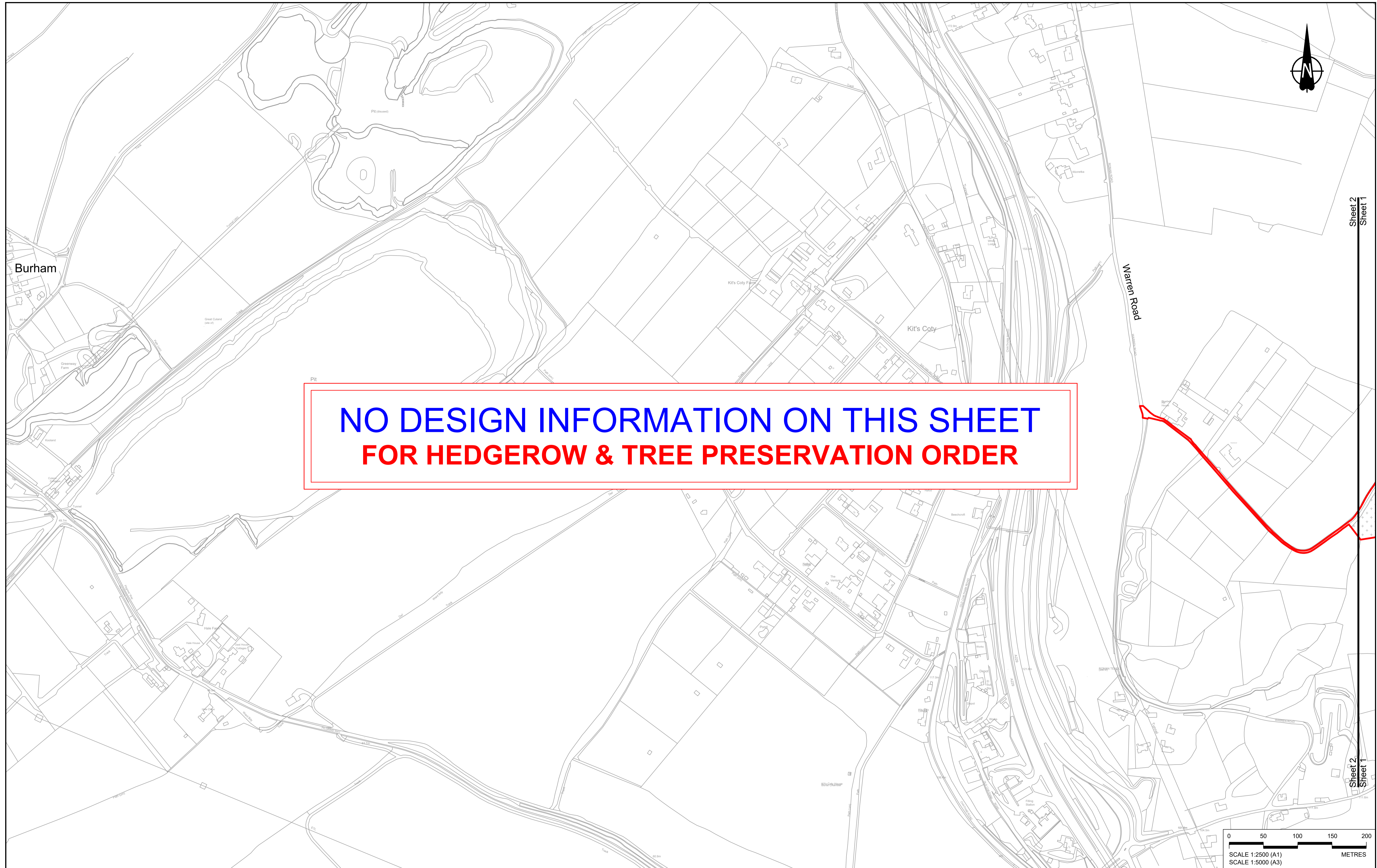


Client: **national highways**

Project: **LOWER THAMES CROSSING**

Status	DCO Examination	Original Size	A1	Revision	P03
Application Document Number	TR010032/APP/2.18	Scale	1:2500		
Drawing title	<b>HEDGEROW &amp; TREE PRESERVATION ORDER REGULATION 5(2)(o) SHEET 1</b>				
Drawing Number	HE540039-CJV-BOP-SZZ_GN000000_-DR-LX-60048				

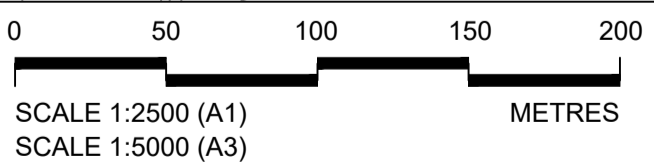




**NO DESIGN INFORMATION ON THIS SHEET  
FOR HEDGEROW & TREE PRESERVATION ORDER**

Sheet 2  
Sheet 1

Sheet 2  
Sheet 1



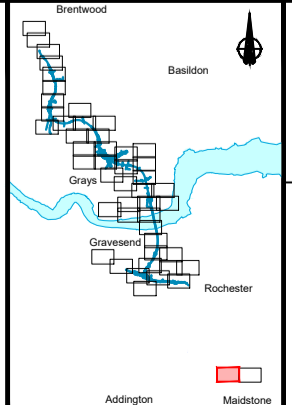
Contains Ordnance Survey data. © Crown copyright and database rights 2023. Ordnance Survey 100030649

Rev	Status	Rev. Date	Purpose of revision	Drawn	Chk'd	Appr'd
P01	S8	19/10/2022	DCO Application	MS	RO	ASB
P02	S8	19/09/2023	Deadline 4	MS	RO	ASB
P03	S8	11/12/2023	Deadline 9	MS	RO	ASB

**NOTES:**

- The proposed works shown are illustrative only and will be subject to change as part of detailed design development. Any changes will be limited to being within the constraints included in the Development Consent Order (application document reference TR010032/APP/3.1).
- These plans should be read in conjunction with Schedule 7 (Trees subject to Tree Preservation Order) of the Development Consent Order (application document reference TR010032/APP/3.1).

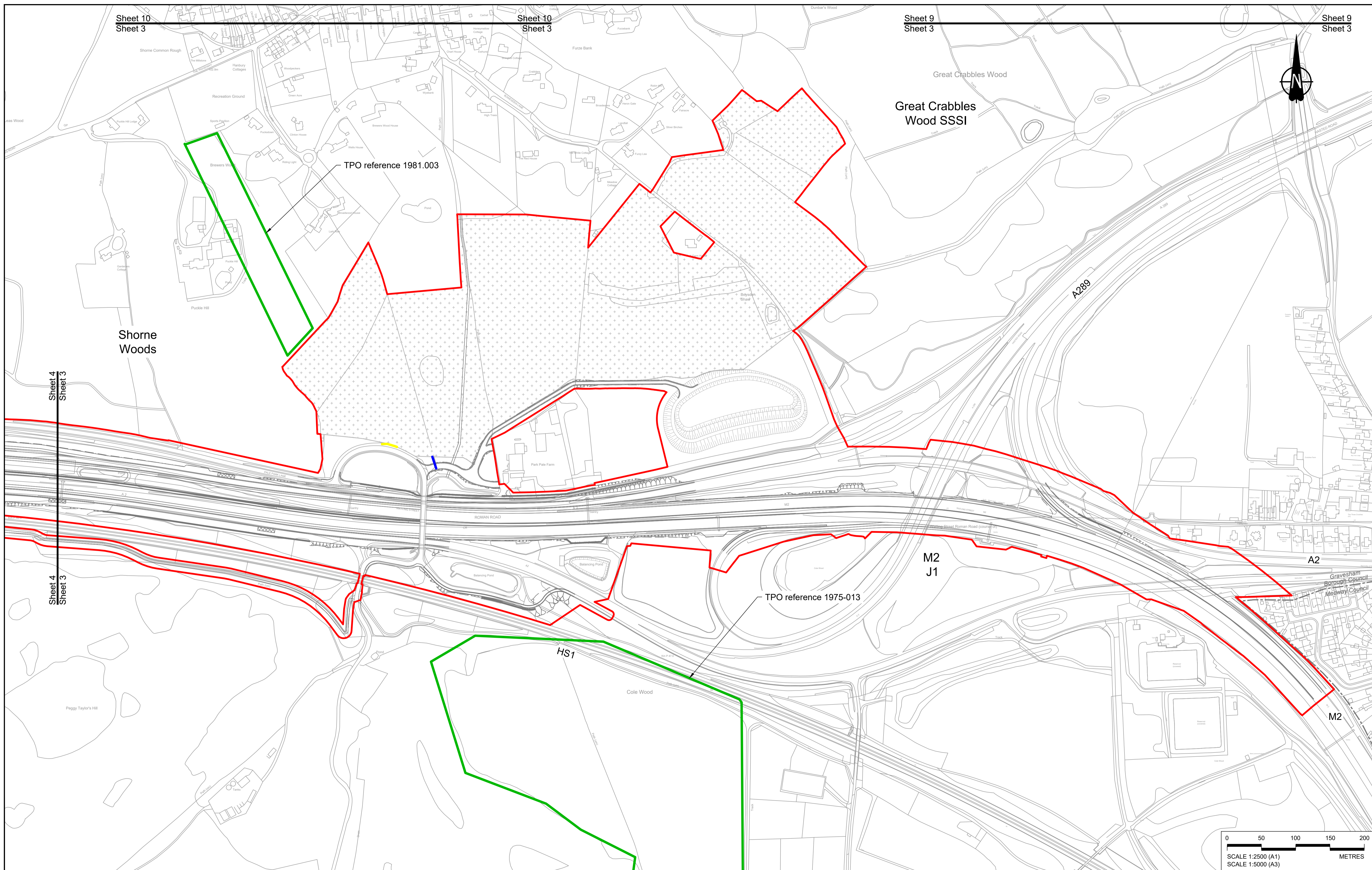
- LEGEND:**
- Order Limits
  - Local Authority Boundary
  - Important Hedgerows (subject to The Hedgerows Regulations 1997)
  - Other Hedgerows
  - Tree Preservation Order - Area, Group or Woodland
  - Tree Preservation Order - Individual Tree



Client: **national highways**

Project: **LOWER THAMES CROSSING**

Status	DCO Examination	Original Size	A1	Revision	P03
Application Document Number	TR010032/APP/2.18	Scale	1:2500		
Drawing title	<b>HEDGEROW &amp; TREE PRESERVATION ORDER REGULATION 5(2)(o) SHEET 2</b>				
Drawing Number	HE540039-CJV-BOP-SZZ_GN000000_-DR-LX-60049				




Contains Ordnance Survey data. © Crown copyright and database rights 2023. Ordnance Survey 100030649

Rev	Status	Rev. Date	Purpose of revision	Drawn	Chk'd	Appr'd
P01	S8	19/10/2022	DCO Application	MS	RO	ASB
P02	S8	11/12/2023	Deadline 9	MS	RO	ASB

**NOTES:**

- The proposed works shown are illustrative only and will be subject to change as part of detailed design development. Any changes will be limited to being within the constraints included in the Development Consent Order (application document reference TR010032/APP/3.1).
- These plans should be read in conjunction with Schedule 7 (Trees subject to Tree Preservation Order) of the Development Consent Order (application document reference TR010032/APP/3.1).

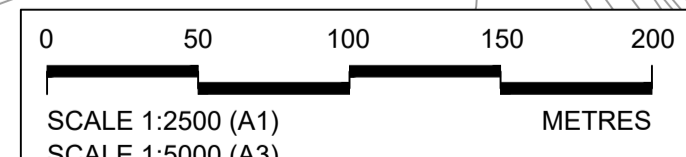
- LEGEND:**
- Order Limits
  - Local Authority Boundary
  - Important Hedgerows (subject to The Hedgerows Regulations 1997)
  - Other Hedgerows
  - Tree Preservation Order - Area, Group or Woodland
  - Tree Preservation Order - Individual Tree

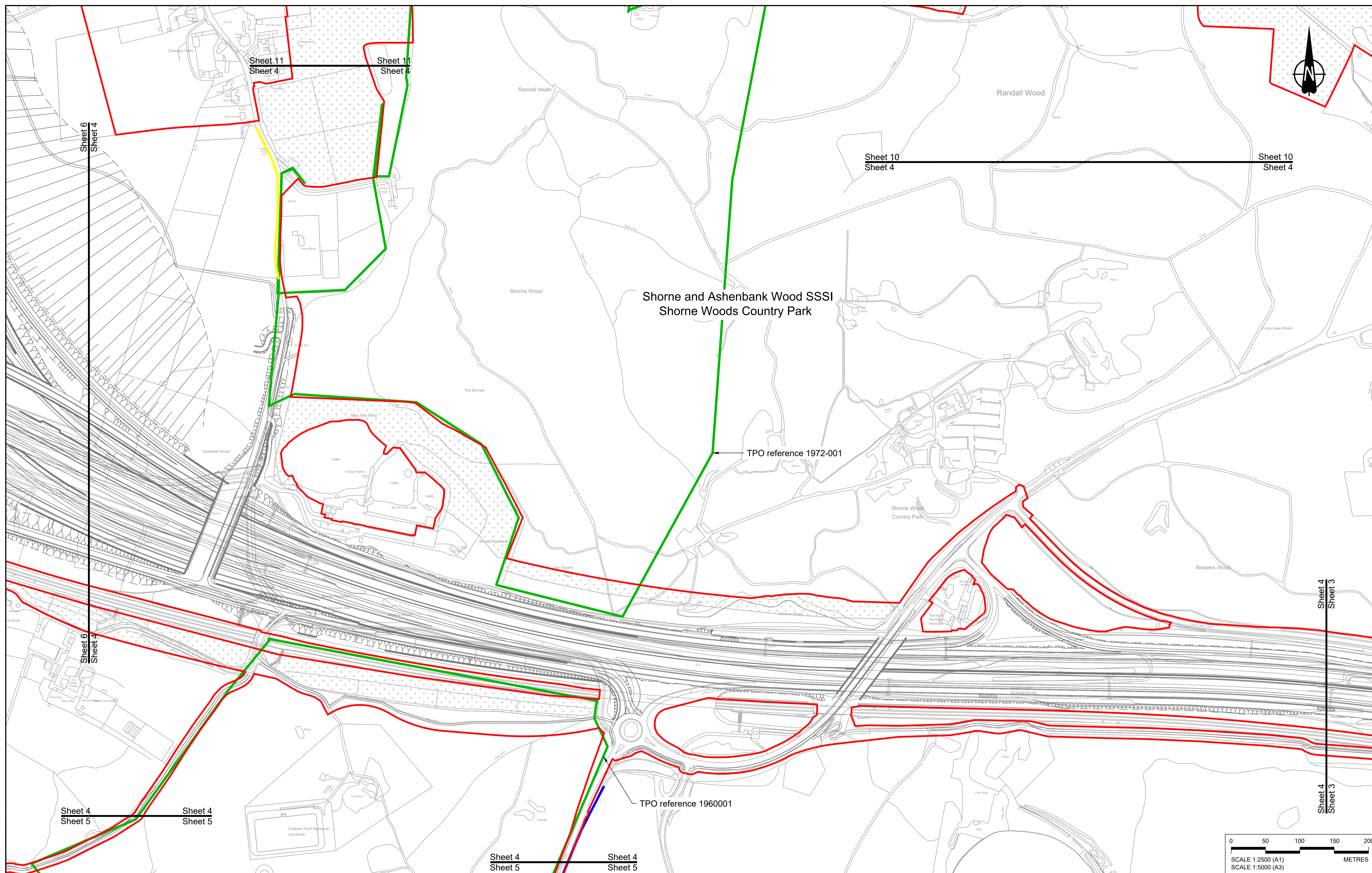


Client: **national highways**

Project: **LOWER THAMES CROSSING**

Status	DCO Examination	Original Size	A1	Revision	P02
Application Document Number	TR010032/APP/2.18	Scale	1:2500		
Drawing title	<b>HEDGEROW &amp; TREE PRESERVATION ORDER REGULATION 5(2)(o) SHEET 3</b>				
Drawing Number	HE540039-CJV-BOP-SZZ_GN000000_-DR-LX-60001				





Contains Ordnance Survey data. © Crown copyright and database rights 2023. Ordnance Survey 100030649

Rev	Status	Rev. Date	Purpose of revision	Drawn	Chk'd	Appr'd
P01	S8	19/10/2022	DCO Application	MS	RO	ASB
P02	S8	11/12/2023	Deadline 9	MS	RO	ASB

**NOTES:**

- The proposed works shown are illustrative only and will be subject to change as part of detailed design development. Any changes will be limited to being within the constraints included in the Development Consent Order (application document reference TR010032/APP/3.1).
- These plans should be read in conjunction with Schedule 7 (Trees subject to Tree Preservation Order) of the Development Consent Order (application document reference TR010032/APP/3.1).

- LEGEND:**
- Order Limits
  - - - Local Authority Boundary
  - Important Hedgerows (subject to The Hedgerows Regulations 1997)
  - Other Hedgerows
  - Tree Preservation Order - Area, Group or Woodland
  - Tree Preservation Order - Individual Tree

Client: **national highways**

Project: **LOWER THAMES CROSSING**

Status: **DCO Examination**

Application Document Number: **TR010032/APP/2.18**

Drawing title: **HEDGEROW & TREE PRESERVATION ORDER REGULATION 5(2)(o) SHEET 4**

Drawing Number: **HE540039-CJV-BOP-SZZ\_GN000000\_-DR-LX-60002**

Original Size: **A1**

Revision: **P02**


Scale: **1:2500**

Scale: 1:2500 (A1), 1:5000 (A3)

0 50 100 150 200 METRES

HE540039-CJV-BOP-SZZ\_GN000000\_-DR-LX-60002.dwg

Sheet 6  
Sheet 5

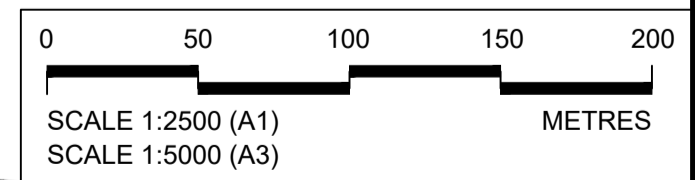
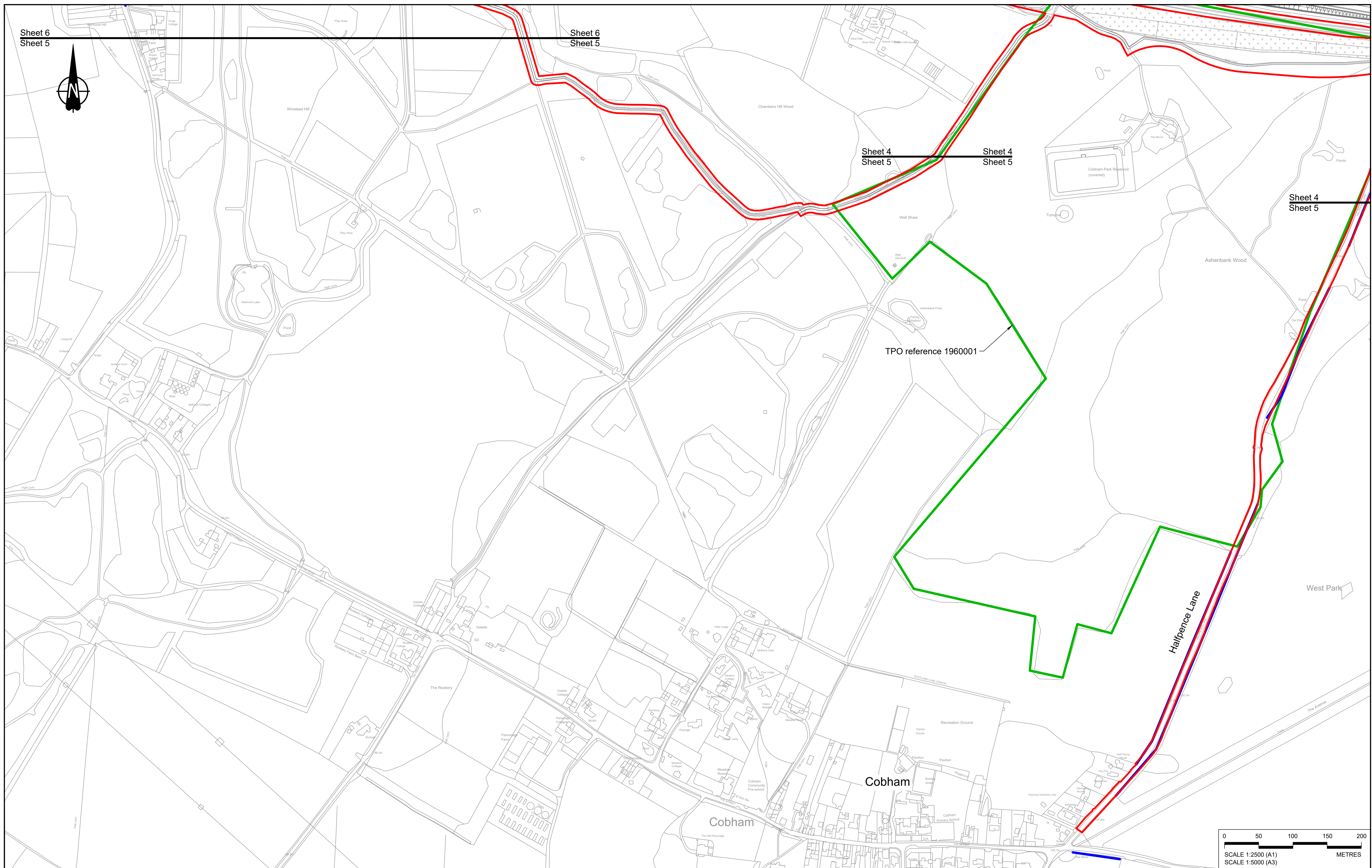


Sheet 6  
Sheet 5

Sheet 4  
Sheet 5

Sheet 4  
Sheet 5

Sheet 4  
Sheet 5



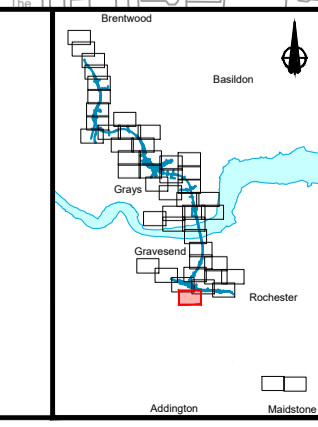
Contains Ordnance Survey data. © Crown copyright and database rights 2023. Ordnance Survey 100030649

Rev	Status	Rev. Date	Purpose of revision	Drawn	Chk'd	Appr'd
P01	S8	19/10/2022	DCO Application	MS	RO	ASB
P02	S8	11/12/2023	Deadline 9	MS	RO	ASB

**NOTES:**

- The proposed works shown are illustrative only and will be subject to change as part of detailed design development. Any changes will be limited to being within the constraints included in the Development Consent Order (application document reference TR010032/APP/3.1).
- These plans should be read in conjunction with Schedule 7 (Trees subject to Tree Preservation Order) of the Development Consent Order (application document reference TR010032/APP/3.1).

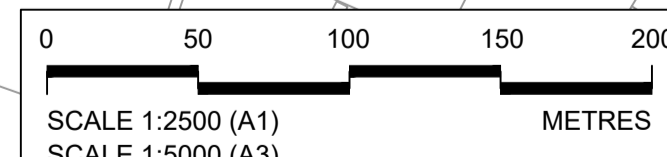

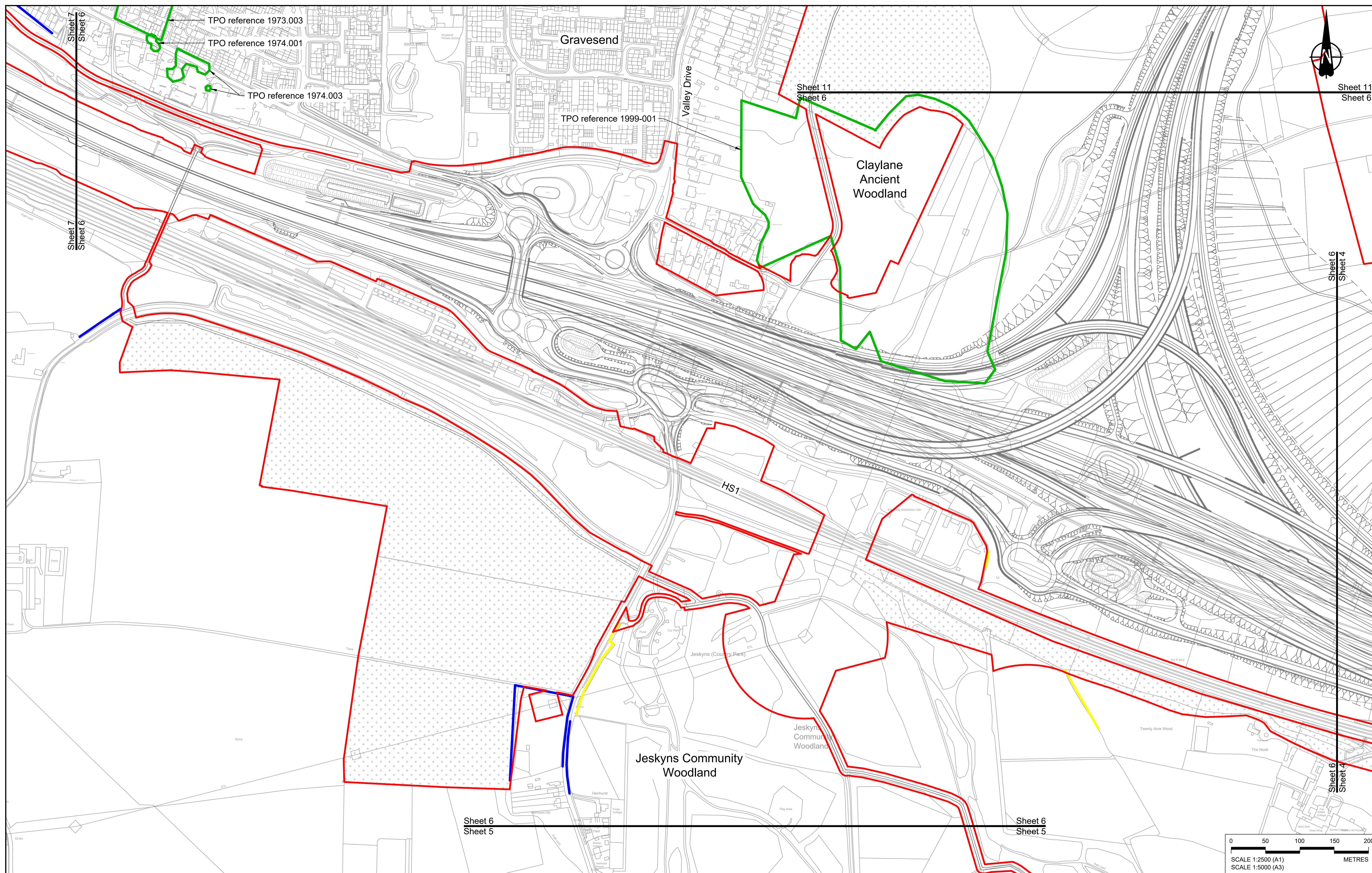
- LEGEND:**
- Order Limits
  - Local Authority Boundary
  - Important Hedgerows (subject to The Hedgerows Regulations 1997)
  - Other Hedgerows
  - Tree Preservation Order - Area, Group or Woodland
  - Tree Preservation Order - Individual Tree



Client: **national highways**

Project: **LOWER THAMES CROSSING**

Status	DCO Examination	Original Size	A1	Revision	P02
Application Document Number	TR010032/APP/2.18	Scale	1:2500		
Drawing title	<b>HEDGEROW &amp; TREE PRESERVATION ORDER REGULATION 5(2)(o) SHEET 5</b>				
Drawing Number	HE540039-CJV-BOP-SZZ_GN000000_-DR-LX-60003				



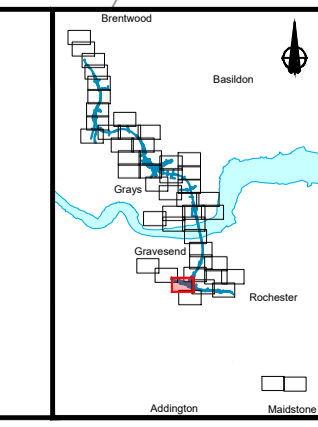
Contains Ordnance Survey data. © Crown copyright and database rights 2023. Ordnance Survey 100030649

Rev	Status	Rev. Date	Purpose of revision	Drawn	Chk'd	Appr'd
P01	S8	19/10/2022	DCO Application	MS	RO	ASB
P02	S8	11/12/2023	Deadline 9	MS	RO	ASB

**NOTES:**

- The proposed works shown are illustrative only and will be subject to change as part of detailed design development. Any changes will be limited to being within the constraints included in the Development Consent Order (application document reference TR010032/APP/3.1).
- These plans should be read in conjunction with Schedule 7 (Trees subject to Tree Preservation Order) of the Development Consent Order (application document reference TR010032/APP/3.1).

- LEGEND:**
- Order Limits
  - Local Authority Boundary
  - Important Hedgerows (subject to The Hedgerows Regulations 1997)
  - Other Hedgerows
  - Tree Preservation Order - Area, Group or Woodland
  - Tree Preservation Order - Individual Tree

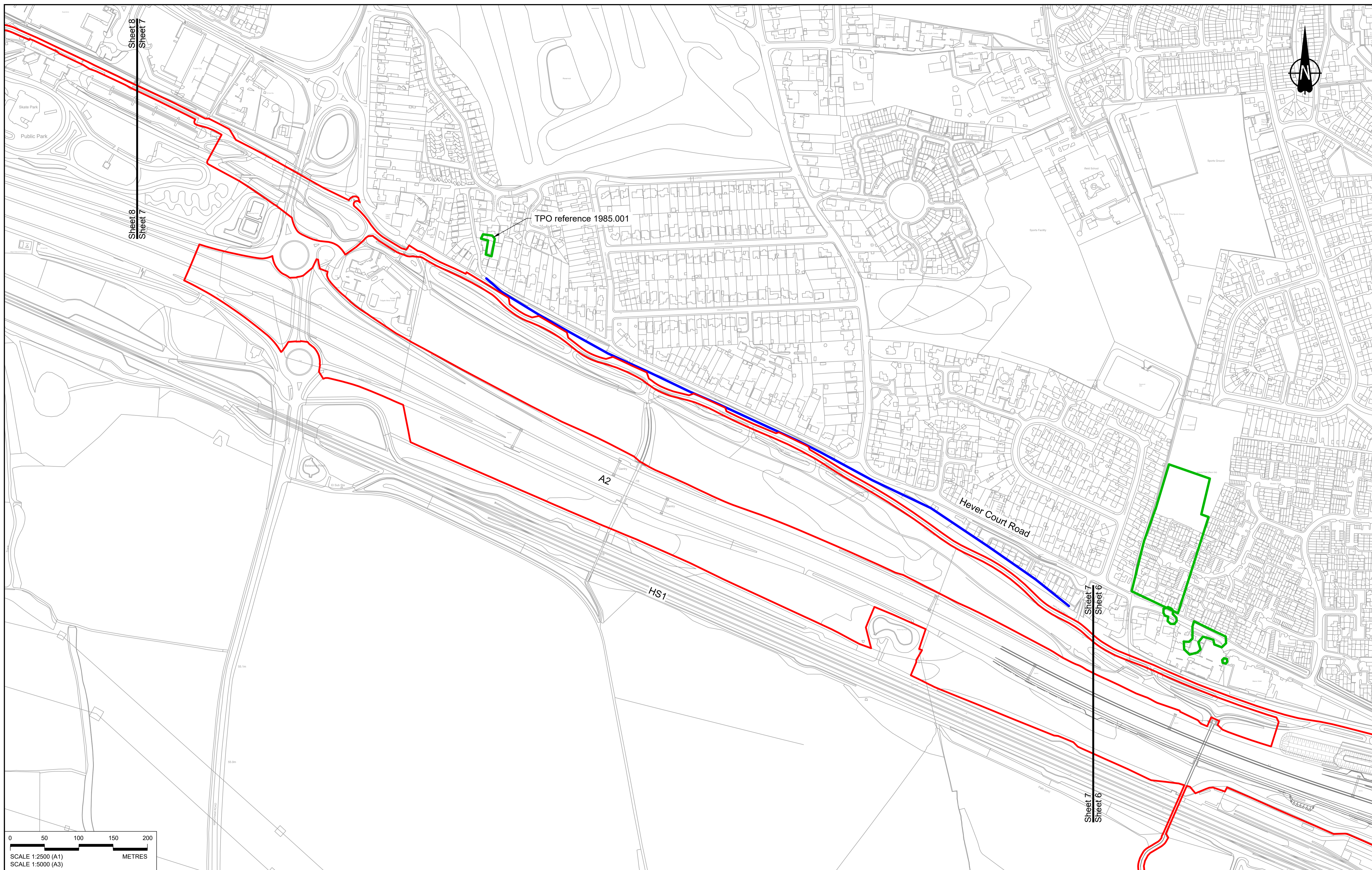


Client: **national highways**

Project: **LOWER THAMES CROSSING**

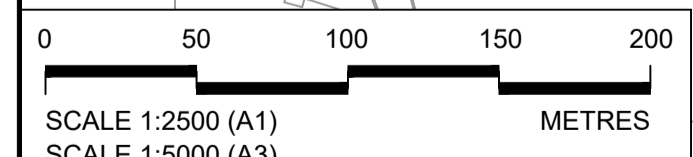
Status	DCO Examination	Original Size	A1	Revision	P02
Application Document Number	TR010032/APP/2.18	Scale	1:2500		
Drawing title	<b>HEDGEROW &amp; TREE PRESERVATION ORDER REGULATION 5(2)(o) SHEET 6</b>				
Drawing Number	HE540039-CJV-BOP-SZZ_GN000000_-DR-LX-60004				





Sheet 8  
Sheet 7

Sheet 7  
Sheet 6



Contains Ordnance Survey data. © Crown copyright and database rights 2023. Ordnance Survey 100030649

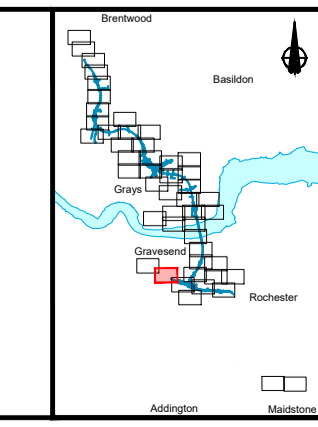
NOTES:

- The proposed works shown are illustrative only and will be subject to change as part of detailed design development. Any changes will be limited to being within the constraints included in the Development Consent Order (application document reference TR010032/APP/3.1).
- These plans should be read in conjunction with Schedule 7 (Trees subject to Tree Preservation Order) of the Development Consent Order (application document reference TR010032/APP/3.1).

Rev	Status	Rev. Date	Purpose of revision	Drawn	Chk'd	Appr'd
P01	S8	19/10/2022	DCO Application	MS	RO	ASB
P02	S8	11/12/2023	Deadline 9	MS	RO	ASB

LEGEND:

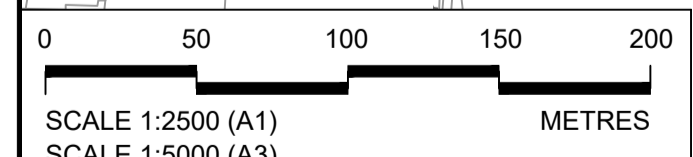
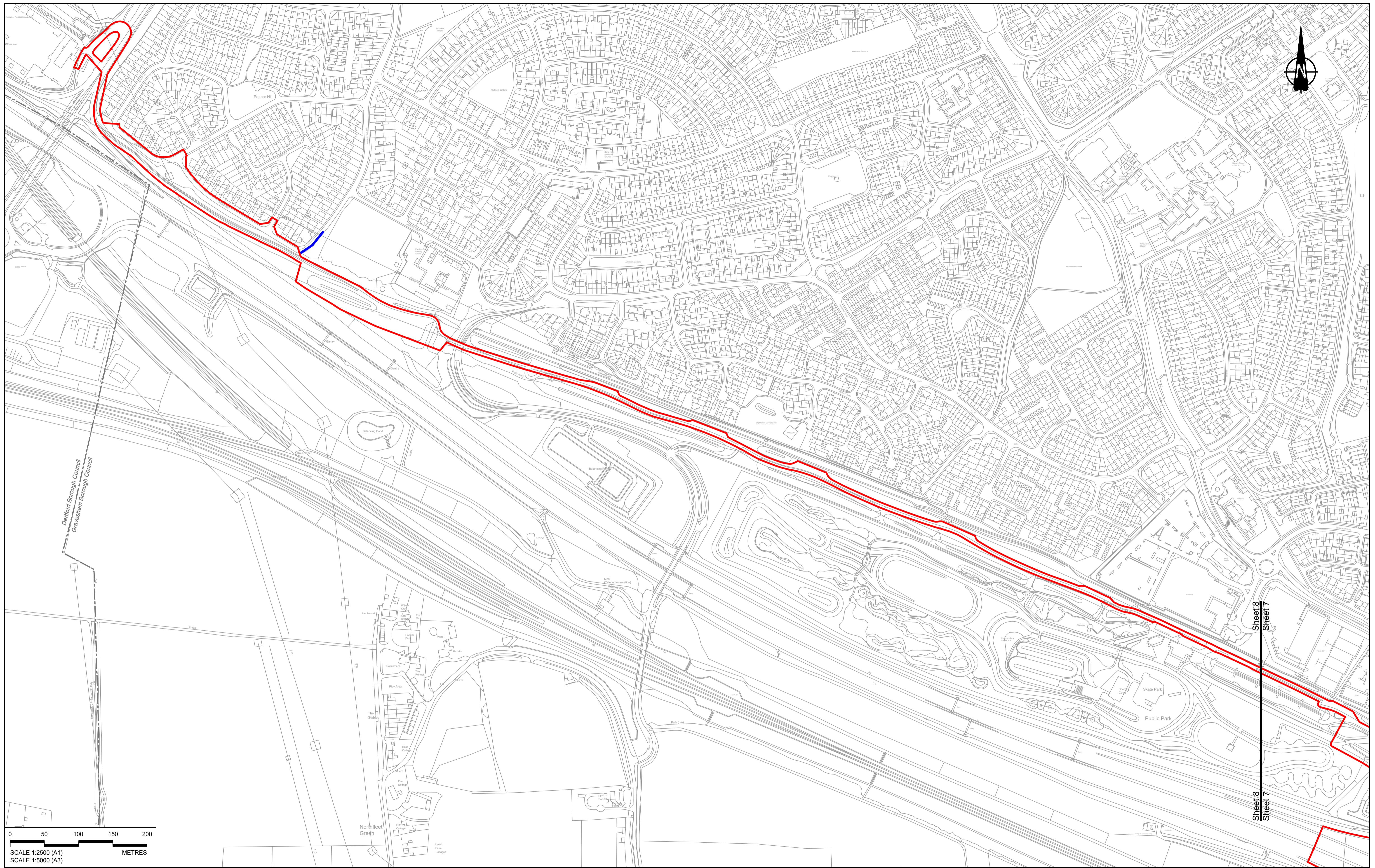
- Order Limits
- Local Authority Boundary
- Important Hedgerows (subject to The Hedgerows Regulations 1997)
- Other Hedgerows
- Tree Preservation Order - Area, Group or Woodland
- Tree Preservation Order - Individual Tree



Client: national highways

Project: LOWER THAMES CROSSING

Status	DCO Examination	Original Size	A1	Revision	P02
Application Document Number	TR010032/APP/2.18	Scale	1:2500		
Drawing title	HEDGEROW & TREE PRESERVATION ORDER REGULATION 5(2)(o) SHEET 7				
Drawing Number	HE540039-CJV-BOP-SZZ_GN000000_-DR-LX-60005				



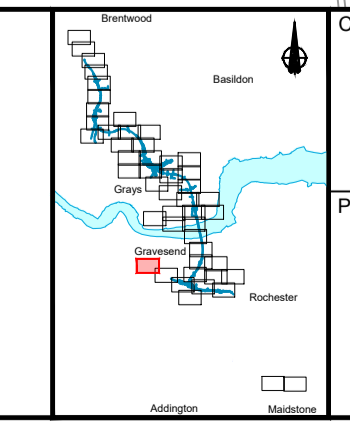
Contains Ordnance Survey data. © Crown copyright and database rights 2023. Ordnance Survey 100030649

Rev	Status	Rev. Date	Purpose of revision	Drawn	Check'd	Appr'd
P01	S8	19/10/2022	DCO Application	MS	RO	ASB
P02	S8	11/12/2023	Deadline 9	MS	RO	ASB

**NOTES:**

- The proposed works shown are illustrative only and will be subject to change as part of detailed design development. Any changes will be limited to being within the constraints included in the Development Consent Order (application document reference TR010032/APP/3.1).
- These plans should be read in conjunction with Schedule 7 (Trees subject to Tree Preservation Order) of the Development Consent Order (application document reference TR010032/APP/3.1).

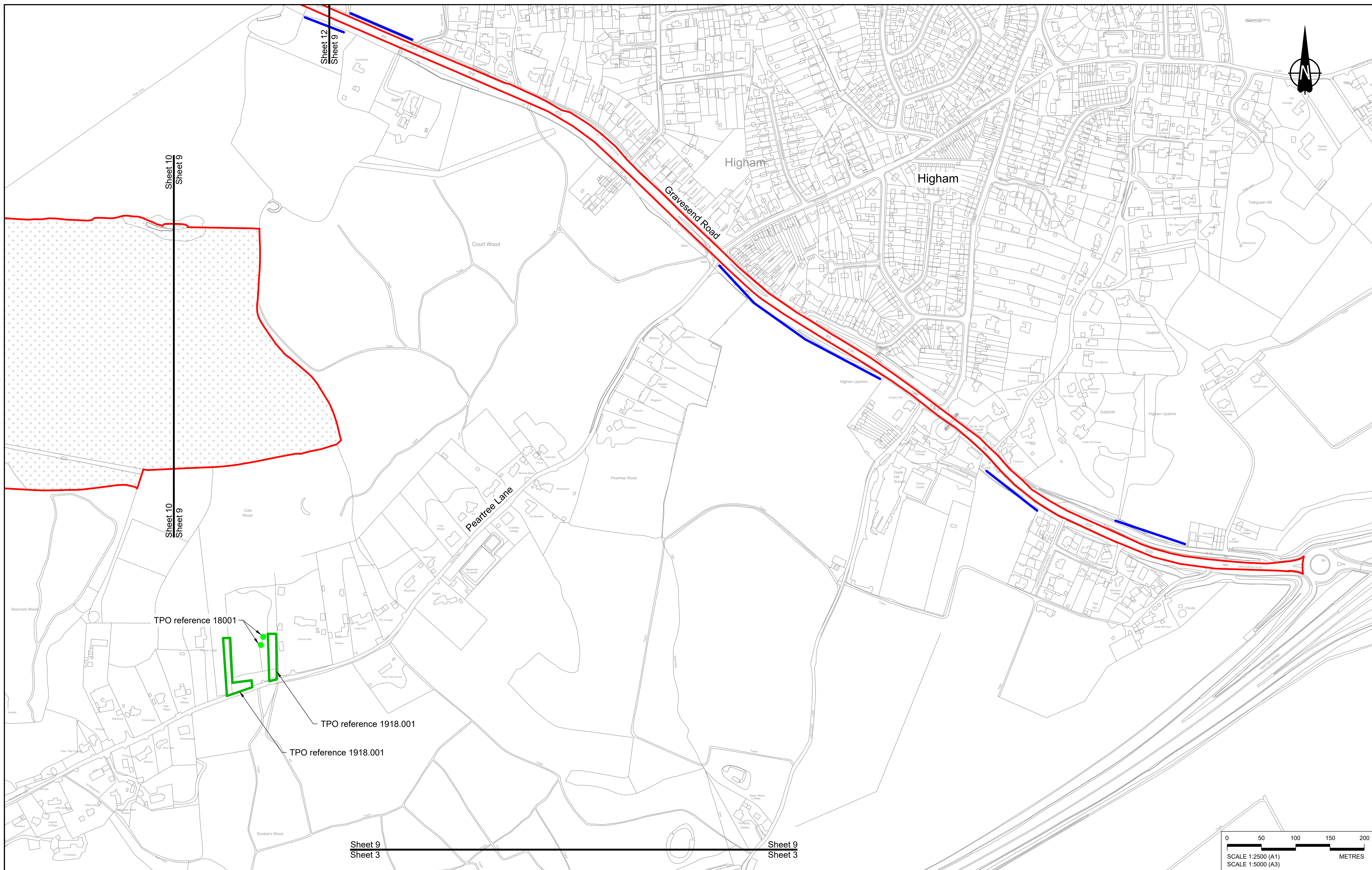
- LEGEND:**
- Order Limits
  - Local Authority Boundary
  - Important Hedgerows (subject to The Hedgerows Regulations 1997)
  - Other Hedgerows
  - Tree Preservation Order - Area, Group or Woodland
  - Tree Preservation Order - Individual Tree



Client: **national highways**

Project: **LOWER THAMES CROSSING**

Status	DCO Examination	Original Size	A1	Revision	P02
Application Document Number	TR010032/APP/2.18	Scale	1:2500		
Drawing title	<b>HEDGEROW &amp; TREE PRESERVATION ORDER REGULATION 5(2)(o) SHEET 8</b>				
Drawing Number	HE540039-CJV-BOP-SZZ_GN000000_-DR-LX-60006				



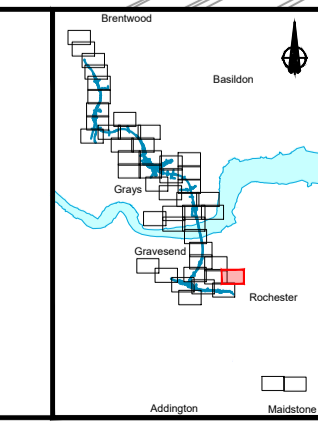
Contains Ordnance Survey data. © Crown copyright and database rights 2023. Ordnance Survey 100030649


Rev	Status	Rev. Date	Purpose of revision	Drawn	Chk'd	Appr'd
P01	S8	19/10/2022	DCO Application	MS	RO	ASB
P02	S8	11/12/2023	Deadline 9	MS	RO	ASB

**NOTES:**

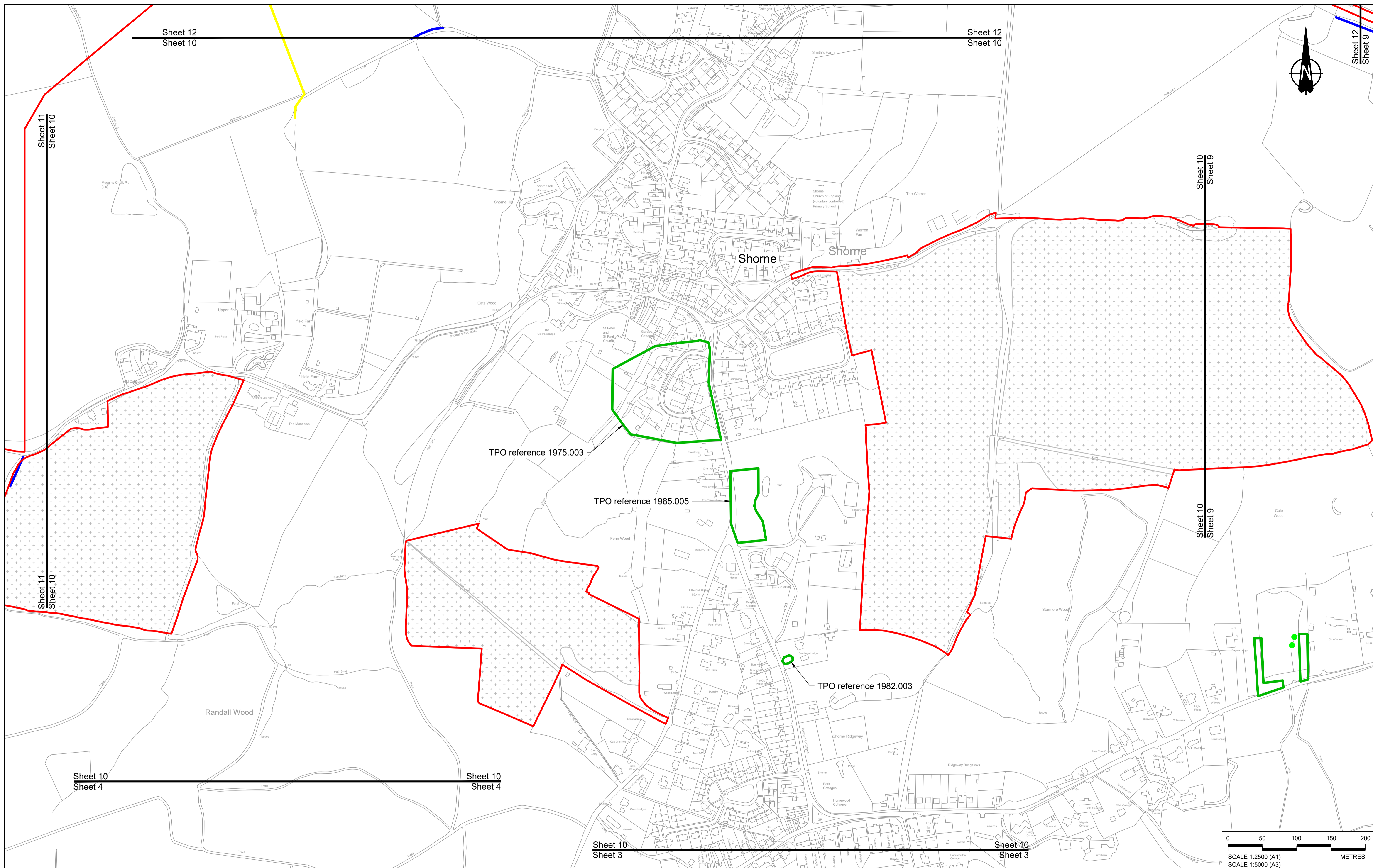
- The proposed works shown are illustrative only and will be subject to change as part of detailed design development. Any changes will be limited to being within the constraints included in the Development Consent Order (application document reference TR010032/APP/3.1).
- These plans should be read in conjunction with Schedule 7 (Trees subject to Tree Preservation Order) of the Development Consent Order (application document reference TR010032/APP/3.1).

- LEGEND:**
- Order Limits
  - Local Authority Boundary
  - Important Hedgerows (subject to The Hedgerows Regulations 1997)
  - Other Hedgerows
  - Tree Preservation Order - Area, Group or Woodland
  - Tree Preservation Order - Individual Tree



Client  
  
 Project  
**LOWER THAMES CROSSING**

Status	DCO Examination	Original Size	A1	Revision	P02
Application Document Number	TR010032/APP/2.18	Scale	1:2500		
Drawing title	<b>HEDGEROW &amp; TREE PRESERVATION ORDER REGULATION 5(2)(o) SHEET 9</b>				
Drawing Number	HE540039-CJV-BOP-SZZ_GN000000_-DR-LX-60007				



Sheet 12  
Sheet 10

Sheet 12  
Sheet 10

Sheet 12  
Sheet 9

Sheet 11  
Sheet 10

Sheet 10  
Sheet 9

Sheet 11  
Sheet 10

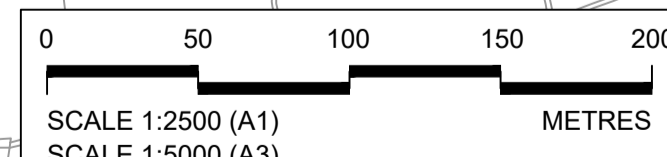
Sheet 10  
Sheet 9

Sheet 10  
Sheet 4

Sheet 10  
Sheet 4

Sheet 10  
Sheet 3

Sheet 10  
Sheet 3



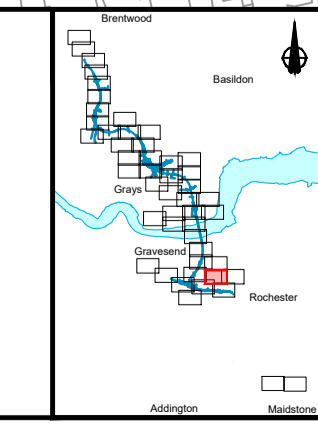
Contains Ordnance Survey data. © Crown copyright and database rights 2023. Ordnance Survey 100030649

Rev	Status	Rev. Date	Purpose of revision	Drawn	Chk'd	Appr'd
P01	S8	19/10/2022	DCO Application	MS	RO	ASB
P02	S8	11/12/2023	Deadline 9	MS	RO	ASB

**NOTES:**

- The proposed works shown are illustrative only and will be subject to change as part of detailed design development. Any changes will be limited to being within the constraints included in the Development Consent Order (application document reference TR010032/APP/3.1).
- These plans should be read in conjunction with Schedule 7 (Trees subject to Tree Preservation Order) of the Development Consent Order (application document reference TR010032/APP/3.1).

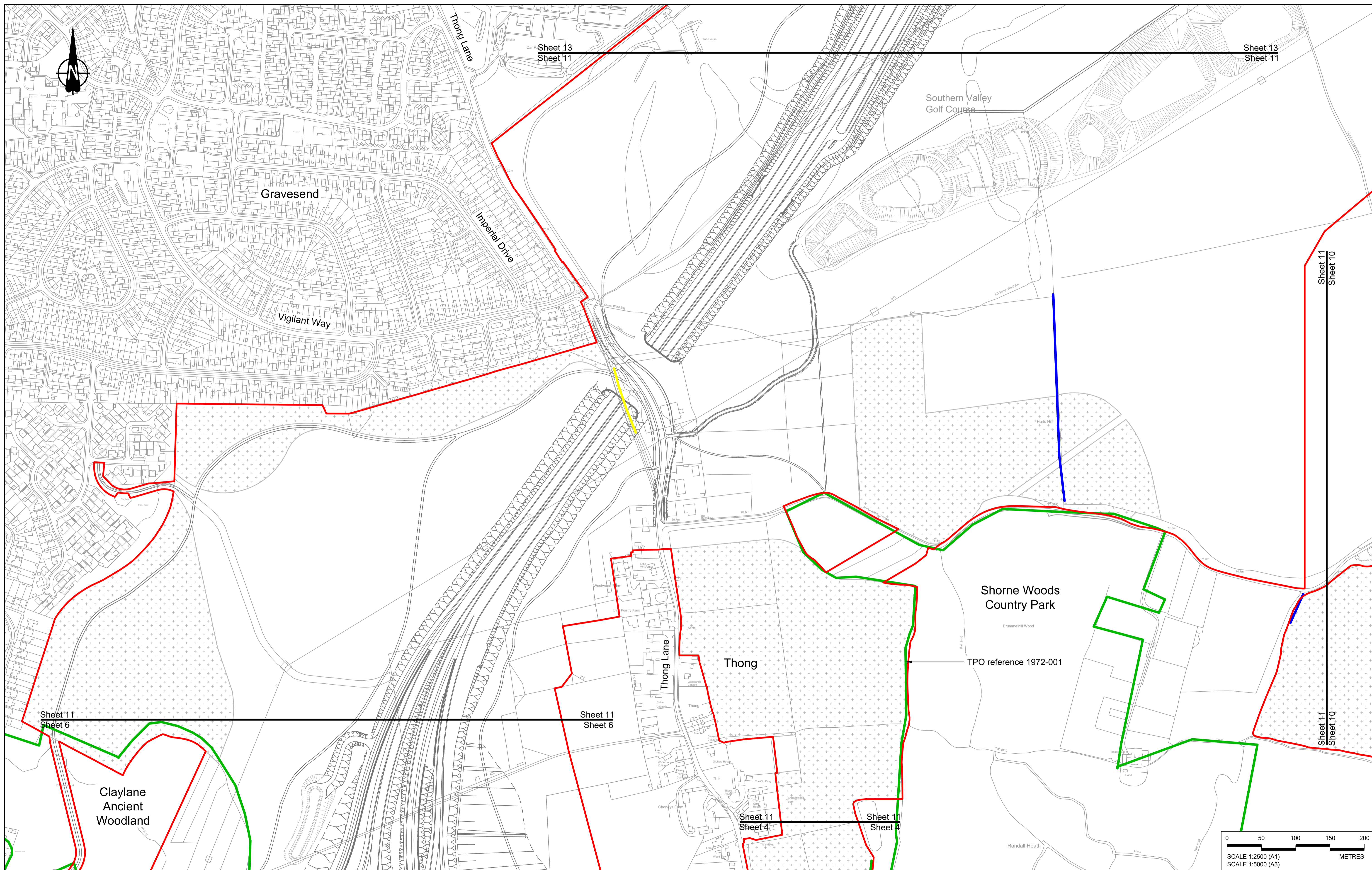
- LEGEND:**
- Order Limits
  - Local Authority Boundary
  - Important Hedgerows (subject to The Hedgerows Regulations 1997)
  - Other Hedgerows
  - Tree Preservation Order - Area, Group or Woodland
  - Tree Preservation Order - Individual Tree



Client: **national highways**

Project: **LOWER THAMES CROSSING**

Status	DCO Examination	Original Size	A1	Revision	P02
Application Document Number	TR010032/APP/2.18	Scale	1:2500		
Drawing title	<b>HEDGEROW &amp; TREE PRESERVATION ORDER REGULATION 5(2)(o) SHEET 10</b>				
Drawing Number	HE540039-CJV-BOP-SZZ_GN000000_-DR-LX-60008				




Contains Ordnance Survey data. © Crown copyright and database rights 2023. Ordnance Survey 100030649

Rev	Status	Rev. Date	Purpose of revision	Drawn	Check'd	Appr'd
P01	S8	19/10/2022	DCO Application	MS	RO	ASB
P02	S8	11/12/2023	Deadline 9	MS	RO	ASB

**NOTES:**

- The proposed works shown are illustrative only and will be subject to change as part of detailed design development. Any changes will be limited to being within the constraints included in the Development Consent Order (application document reference TR010032/APP/3.1).
- These plans should be read in conjunction with Schedule 7 (Trees subject to Tree Preservation Order) of the Development Consent Order (application document reference TR010032/APP/3.1).

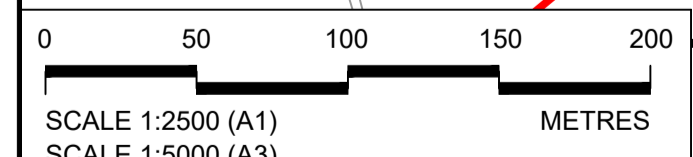

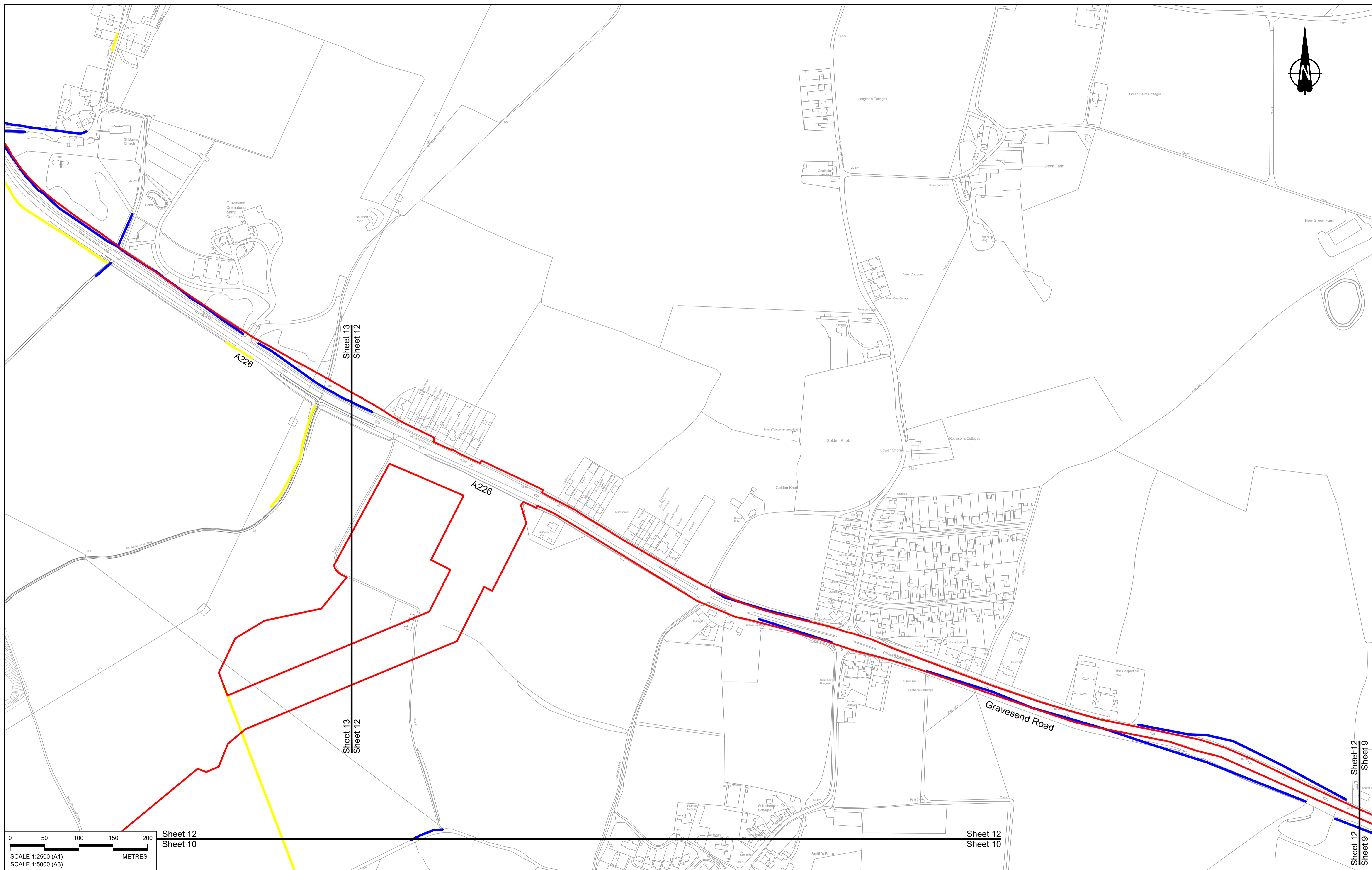
- LEGEND:**
- Order Limits
  - Local Authority Boundary
  - Important Hedgerows (subject to The Hedgerows Regulations 1997)
  - Other Hedgerows
  - Tree Preservation Order - Area, Group or Woodland
  - Tree Preservation Order - Individual Tree



Client: **national highways**

Project: **LOWER THAMES CROSSING**

Status	DCO Examination	Original Size	A1	Revision	P02
Application Document Number	TR010032/APP/2.18	Scale	1:2500		
Drawing title	<b>HEDGEROW &amp; TREE PRESERVATION ORDER REGULATION 5(2)(o) SHEET 11</b>				
Drawing Number	HE540039-CJV-BOP-SZZ_GN000000_-DR-LX-60009				



Sheet 12  
Sheet 10

Sheet 12  
Sheet 10

Sheet 12  
Sheet 9

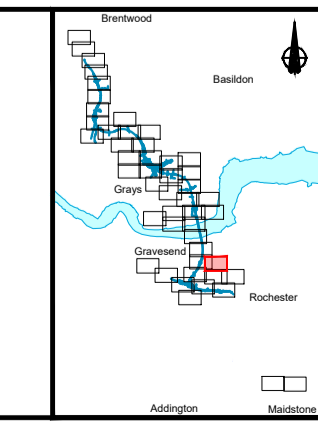
Contains Ordnance Survey data. © Crown copyright and database rights 2023. Ordnance Survey 100030649

Rev	Status	Rev. Date	Purpose of revision	Drawn	Chk'd	Appr'd
P01	S8	19/10/2022	DCO Application	MS	RO	ASB
P02	S8	11/12/2023	Deadline 9	MS	RO	ASB

**NOTES:**

- The proposed works shown are illustrative only and will be subject to change as part of detailed design development. Any changes will be limited to being within the constraints included in the Development Consent Order (application document reference TR010032/APP/3.1).
- These plans should be read in conjunction with Schedule 7 (Trees subject to Tree Preservation Order) of the Development Consent Order (application document reference TR010032/APP/3.1).

- LEGEND:**
- Order Limits
  - Local Authority Boundary
  - Important Hedgerows (subject to The Hedgerows Regulations 1997)
  - Other Hedgerows
  - Tree Preservation Order - Area, Group or Woodland
  - Tree Preservation Order - Individual Tree

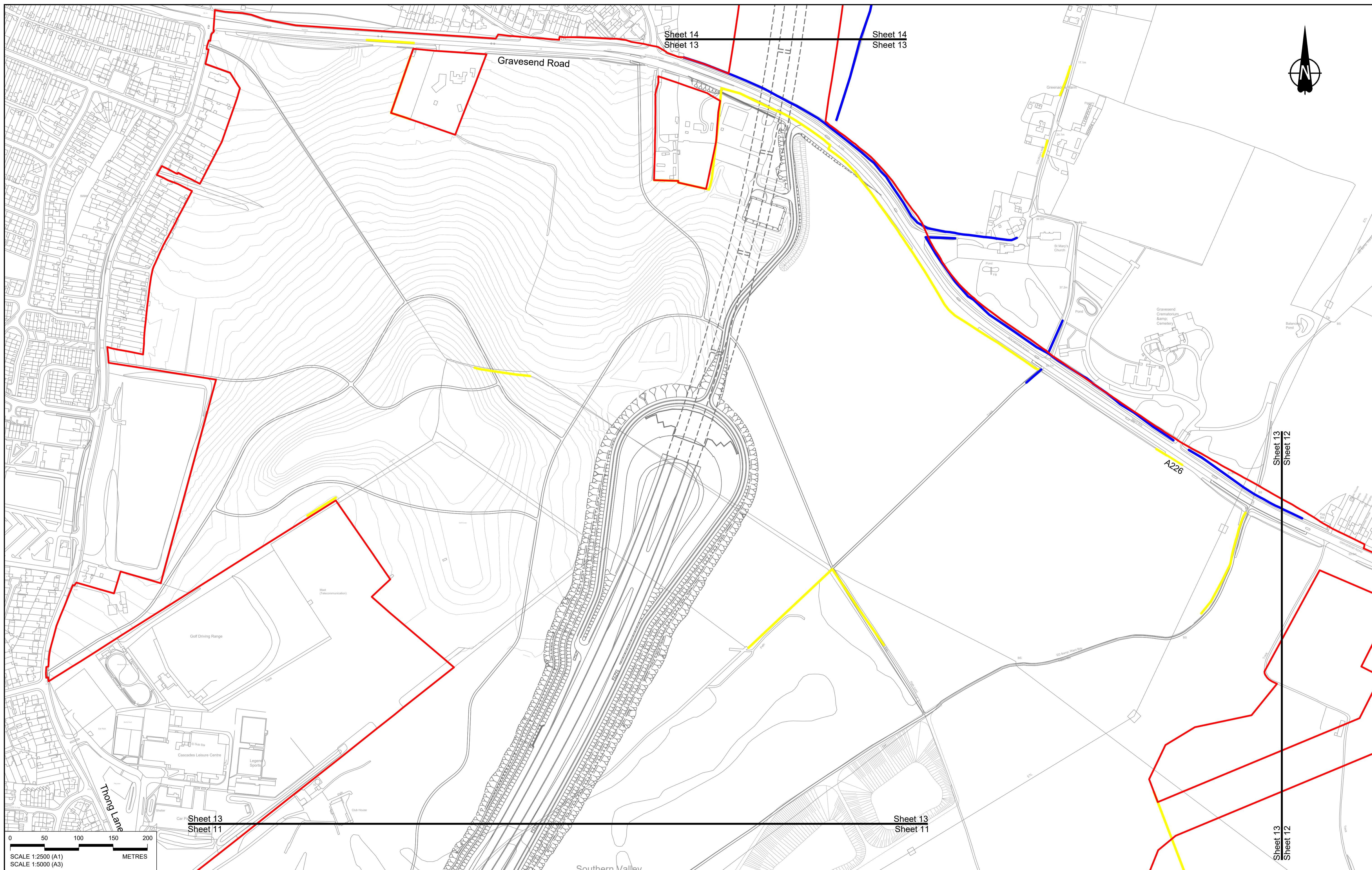


Client

Project


**LOWER THAMES CROSSING**

Status	DCO Examination	Original Size	A1	Revision	P02
Application Document Number	TR010032/APP/2.18	Scale	1:2500		
Drawing title	<b>HEDGEROW &amp; TREE PRESERVATION ORDER REGULATION 5(2)(o) SHEET 12</b>				
Drawing Number	HE540039-CJV-BOP-SZZ_GN000000_-DR-LX-60050				



Sheet 14  
Sheet 13

Sheet 14  
Sheet 13



Gravesend Road

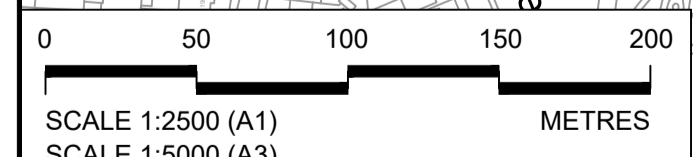
A26

Sheet 13  
Sheet 12

Sheet 13  
Sheet 12

Sheet 13  
Sheet 11

Sheet 13  
Sheet 11



Contains Ordnance Survey data. © Crown copyright and database rights 2023. Ordnance Survey 100030649

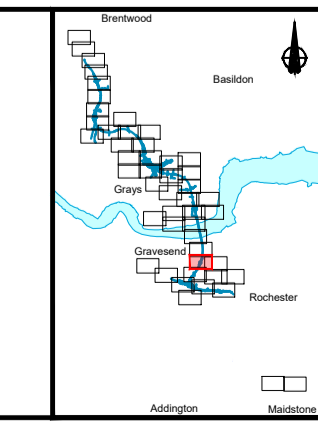
NOTES:

- The proposed works shown are illustrative only and will be subject to change as part of detailed design development. Any changes will be limited to being within the constraints included in the Development Consent Order (application document reference TR010032/APP/3.1).
- These plans should be read in conjunction with Schedule 7 (Trees subject to Tree Preservation Order) of the Development Consent Order (application document reference TR010032/APP/3.1).

Rev	Status	Rev. Date	Purpose of revision	Drawn	Chk'd	Appr'd
P01	S8	19/10/2022	DCO Application	MS	RO	ASB
P02	S8	11/12/2023	Deadline 9	MS	RO	ASB

LEGEND:

- Order Limits
- Local Authority Boundary
- Important Hedgerows (subject to The Hedgerows Regulations 1997)
- Other Hedgerows
- Tree Preservation Order - Area, Group or Woodland
- Tree Preservation Order - Individual Tree

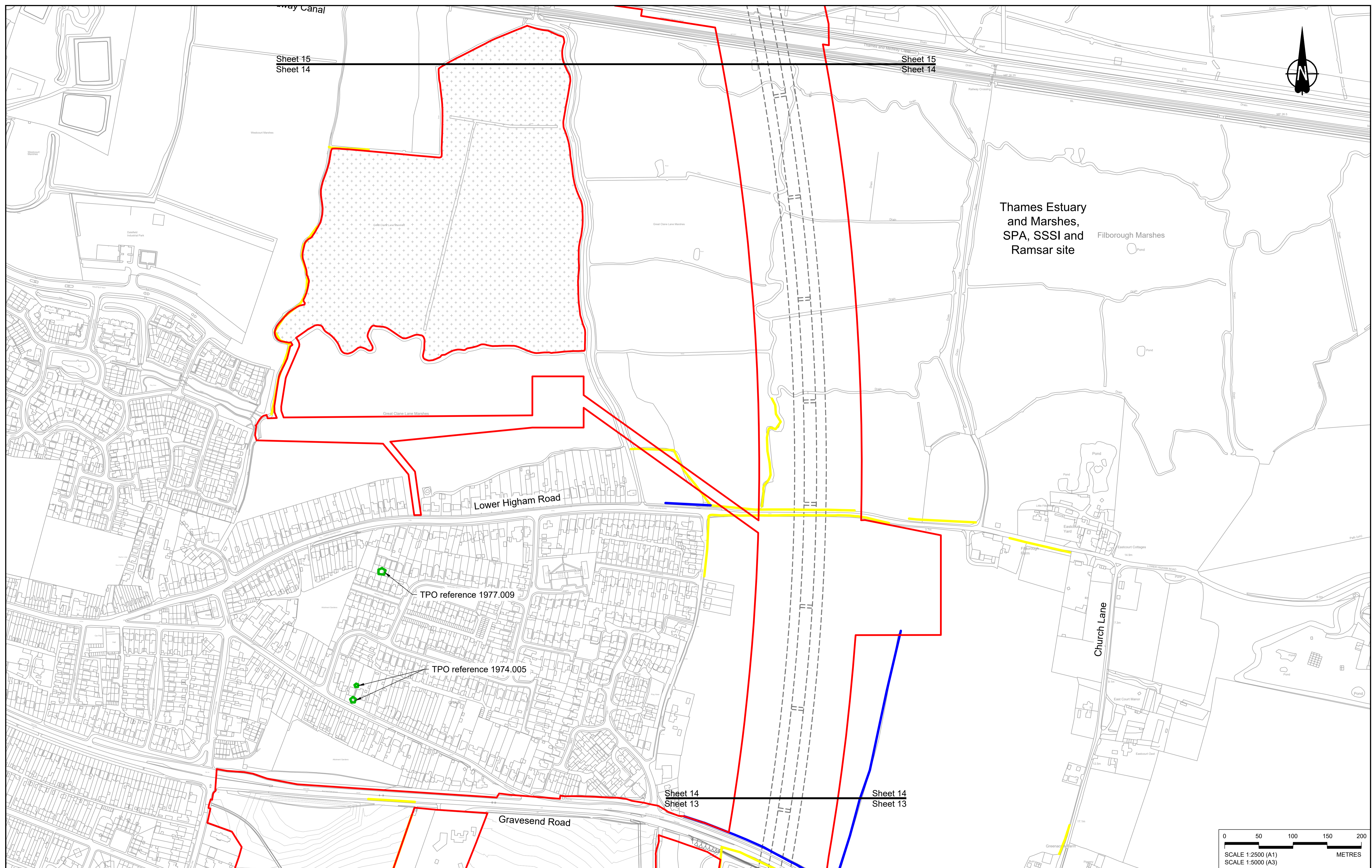


Client

Project

**LOWER THAMES CROSSING**

Status	DCO Examination	Original Size	A1	Revision	P02
Application Document Number	TR010032/APP/2.18	Scale	1:2500		
Drawing title	<b>HEDGEROW &amp; TREE PRESERVATION ORDER REGULATION 5(2)(o) SHEET 13</b>				
Drawing Number	HE540039-CJV-BOP-SZZ_GN000000_-DR-LX-60010				



Sheet 15  
Sheet 14

Sheet 15  
Sheet 14

Thames Estuary and Marshes, SPA, SSSI and Ramsar site

Filborough Marshes

Lower Higham Road

TPO reference 1977.009

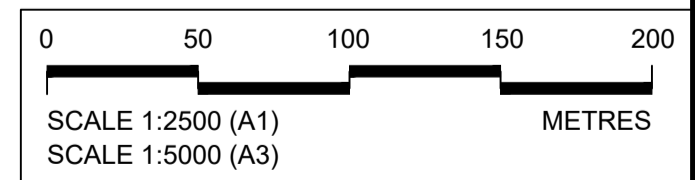
TPO reference 1974.005

Sheet 14  
Sheet 13

Sheet 14  
Sheet 13

Gravesend Road

Church Lane



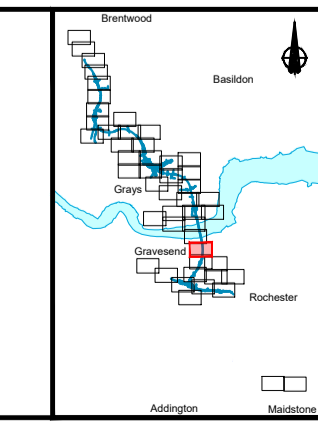
Contains Ordnance Survey data. © Crown copyright and database rights 2023. Ordnance Survey 100030649

Rev	Status	Rev. Date	Purpose of revision	Drawn	Chk'd	Appr'd
P01	S8	19/10/2022	DCO Application	MS	RO	ASB
P02	S8	11/12/2023	Deadline 9	MS	RO	ASB

**NOTES:**

- The proposed works shown are illustrative only and will be subject to change as part of detailed design development. Any changes will be limited to being within the constraints included in the Development Consent Order (application document reference TR010032/APP/3.1).
- These plans should be read in conjunction with Schedule 7 (Trees subject to Tree Preservation Order) of the Development Consent Order (application document reference TR010032/APP/3.1).

- LEGEND:**
- Order Limits
  - Local Authority Boundary
  - Important Hedgerows (subject to The Hedgerows Regulations 1997)
  - Other Hedgerows
  - Tree Preservation Order - Area, Group or Woodland
  - Tree Preservation Order - Individual Tree



Client

Project


**LOWER THAMES CROSSING**

Status	DCO Examination	Original Size	A1	Revision	P02
Application Document Number	TR010032/APP/2.18	Scale	1:2500		
Drawing title	<b>HEDGEROW &amp; TREE PRESERVATION ORDER REGULATION 5(2)(o) SHEET 14</b>				
Drawing Number	HE540039-CJV-BOP-SZZ_GN000000_-DR-LX-60011				



Sheet 16  
Sheet 15

Sheet 16  
Sheet 15



Thurrock Council  
Gravesham Borough Council

River Thames

**NO DESIGN INFORMATION ON THIS SHEET  
FOR HEDGEROW & TREE PRESERVATION ORDER**

North Kent Railway and  
Thames Medway Canal

Sheet 15  
Sheet 14

Sheet 15  
Sheet 14

0 50 100 150 200  
SCALE 1:2500 (A1)  
SCALE 1:5000 (A3) METRES

Contains Ordnance Survey data. © Crown copyright and database rights 2023. Ordnance Survey 100030649

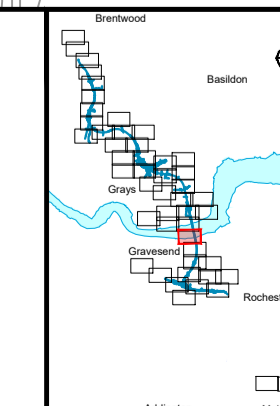
NOTES:

- The proposed works shown are illustrative only and will be subject to change as part of detailed design development. Any changes will be limited to being within the constraints included in the Development Consent Order (application document reference TR010032/APP/3.1).
- These plans should be read in conjunction with Schedule 7 (Trees subject to Tree Preservation Order) of the Development Consent Order (application document reference TR010032/APP/3.1).

Rev	Status	Rev. Date	Purpose of revision	Drawn	Check'd	Appr'd
P01	S8	19/10/2022	DCO Application	MS	RO	ASB
P02	S8	11/12/2023	Deadline 9	MS	RO	ASB

LEGEND:

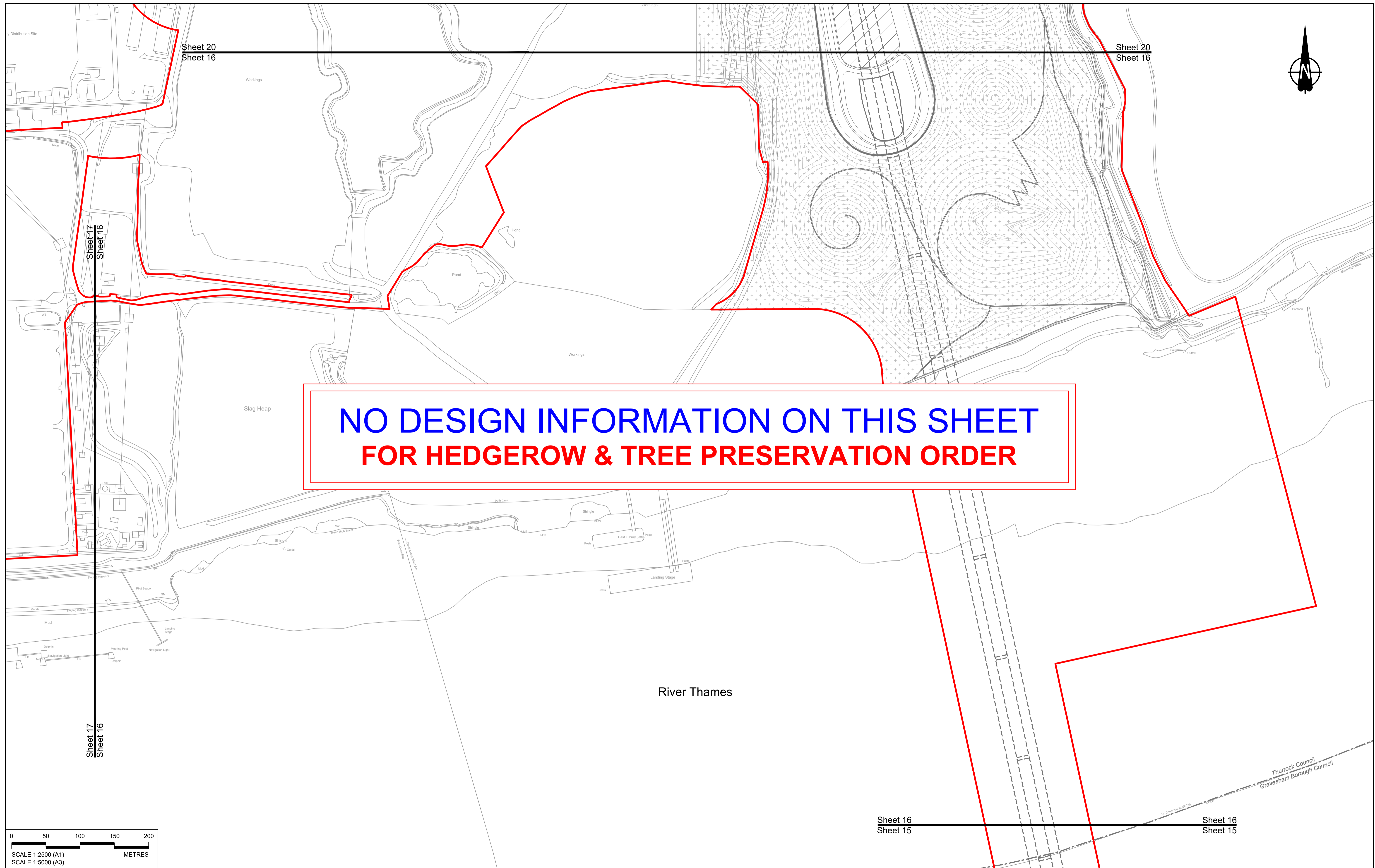
- Order Limits
- Local Authority Boundary
- Important Hedgerows (subject to The Hedgerows Regulations 1997)
- Other Hedgerows
- Tree Preservation Order - Area, Group or Woodland
- Tree Preservation Order - Individual Tree



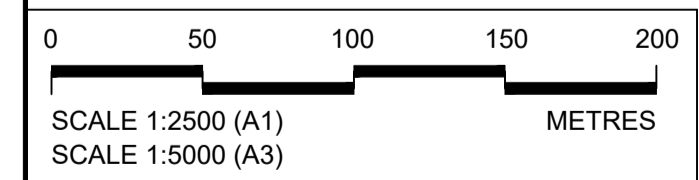
Client  
**national highways**

Project  
**LOWER THAMES CROSSING**

Status	DCO Examination	Original Size	A1	Revision	P02
Application Document Number	TR010032/APP/2.18	Scale	1:2500		
Drawing title	<b>HEDGEROW &amp; TREE PRESERVATION ORDER REGULATION 5(2)(o) SHEET 15</b>				
Drawing Number	HE540039-CJV-BOP-SZZ_GN000000_-DR-LX-60012				



**NO DESIGN INFORMATION ON THIS SHEET  
FOR HEDGEROW & TREE PRESERVATION ORDER**



Contains Ordnance Survey data. © Crown copyright and database rights 2023. Ordnance Survey 100030649

Rev	Status	Rev. Date	Purpose of revision	Drawn	Chk'd	Appr'd
P01	S8	19/10/2022	DCO Application	MS	RO	ASB
P02	S8	11/12/2023	Deadline 9	MS	RO	ASB

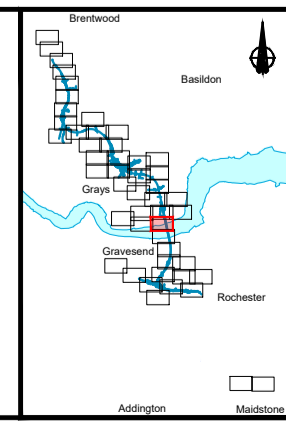
**NOTES:**

- The proposed works shown are illustrative only and will be subject to change as part of detailed design development. Any changes will be limited to being within the constraints included in the Development Consent Order (application document reference TR010032/APP/3.1).
- These plans should be read in conjunction with Schedule 7 (Trees subject to Tree Preservation Order) of the Development Consent Order (application document reference TR010032/APP/3.1).

- LEGEND:**
- Order Limits
  - Local Authority Boundary
  - Important Hedgerows (subject to The Hedgerows Regulations 1997)
  - Other Hedgerows
  - Tree Preservation Order - Area, Group or Woodland
  - Tree Preservation Order - Individual Tree

Sheet 16  
Sheet 15

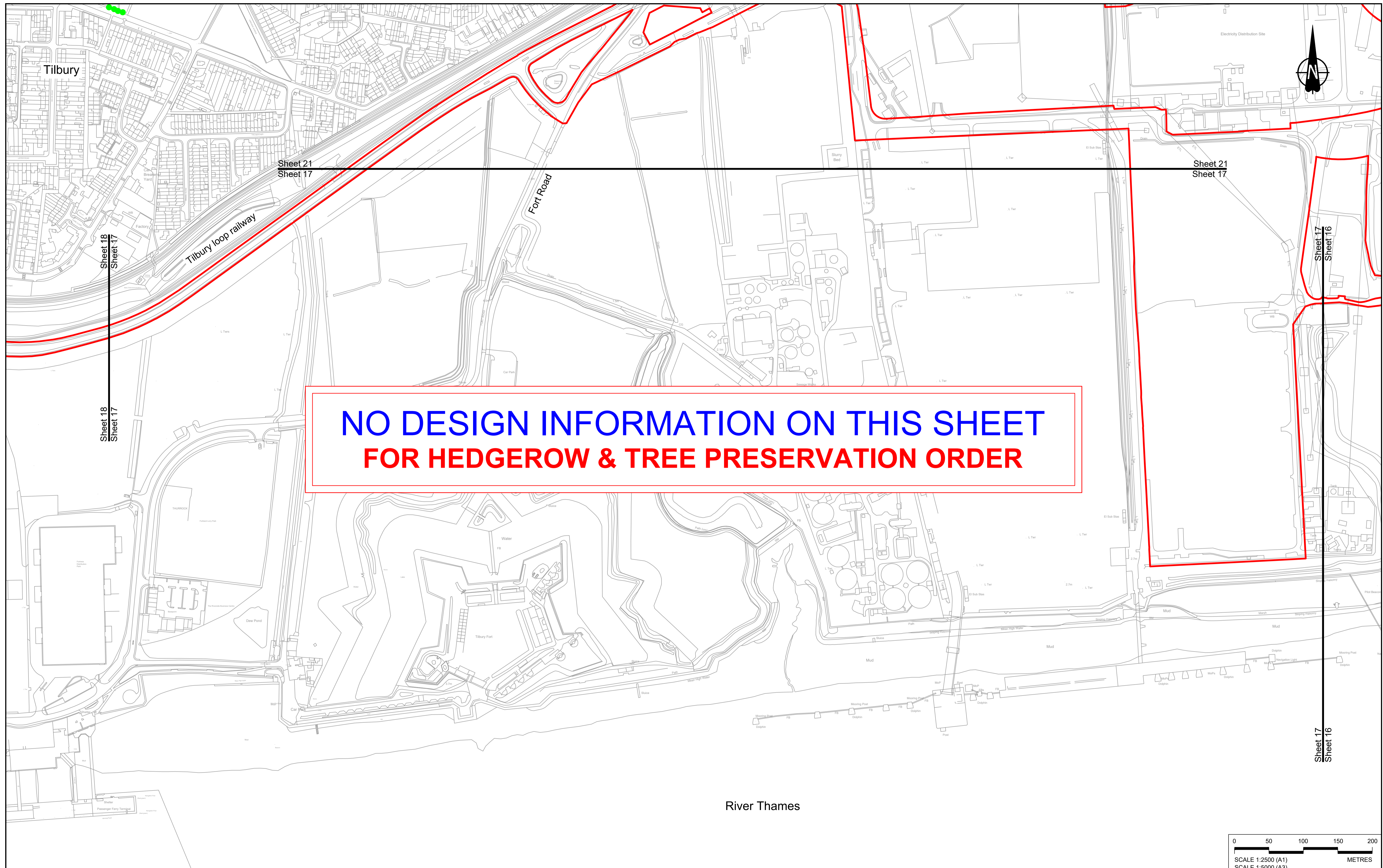
Sheet 16  
Sheet 15



Client: **national highways**

Project: **LOWER THAMES CROSSING**

Status	DCO Examination	Original Size	A1	Revision	P02
Application Document Number	TR010032/APP/2.18	Scale	1:2500		
Drawing title	<b>HEDGEROW &amp; TREE PRESERVATION ORDER REGULATION 5(2)(o) SHEET 16</b>				
Drawing Number	HE540039-CJV-BOP-SZZ_GN000000_-DR-LX-60013				



**NO DESIGN INFORMATION ON THIS SHEET  
FOR HEDGEROW & TREE PRESERVATION ORDER**

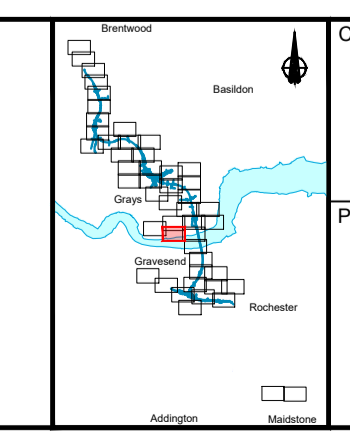
Contains Ordnance Survey data. © Crown copyright and database rights 2023. Ordnance Survey 100030649

Rev	Status	Rev. Date	Purpose of revision	Drawn	Chk'd	Appr'd
P01	S8	19/10/2022	DCO Application	MS	RO	ASB
P02	S8	17/11/2023	Deadline 7	MS	RO	ASB
P03	S8	11/12/2023	Deadline 9	MS	RO	ASB

**NOTES:**

- The proposed works shown are illustrative only and will be subject to change as part of detailed design development. Any changes will be limited to being within the constraints included in the Development Consent Order (application document reference TR010032/APP/3.1).
- These plans should be read in conjunction with Schedule 7 (Trees subject to Tree Preservation Order) of the Development Consent Order (application document reference TR010032/APP/3.1).

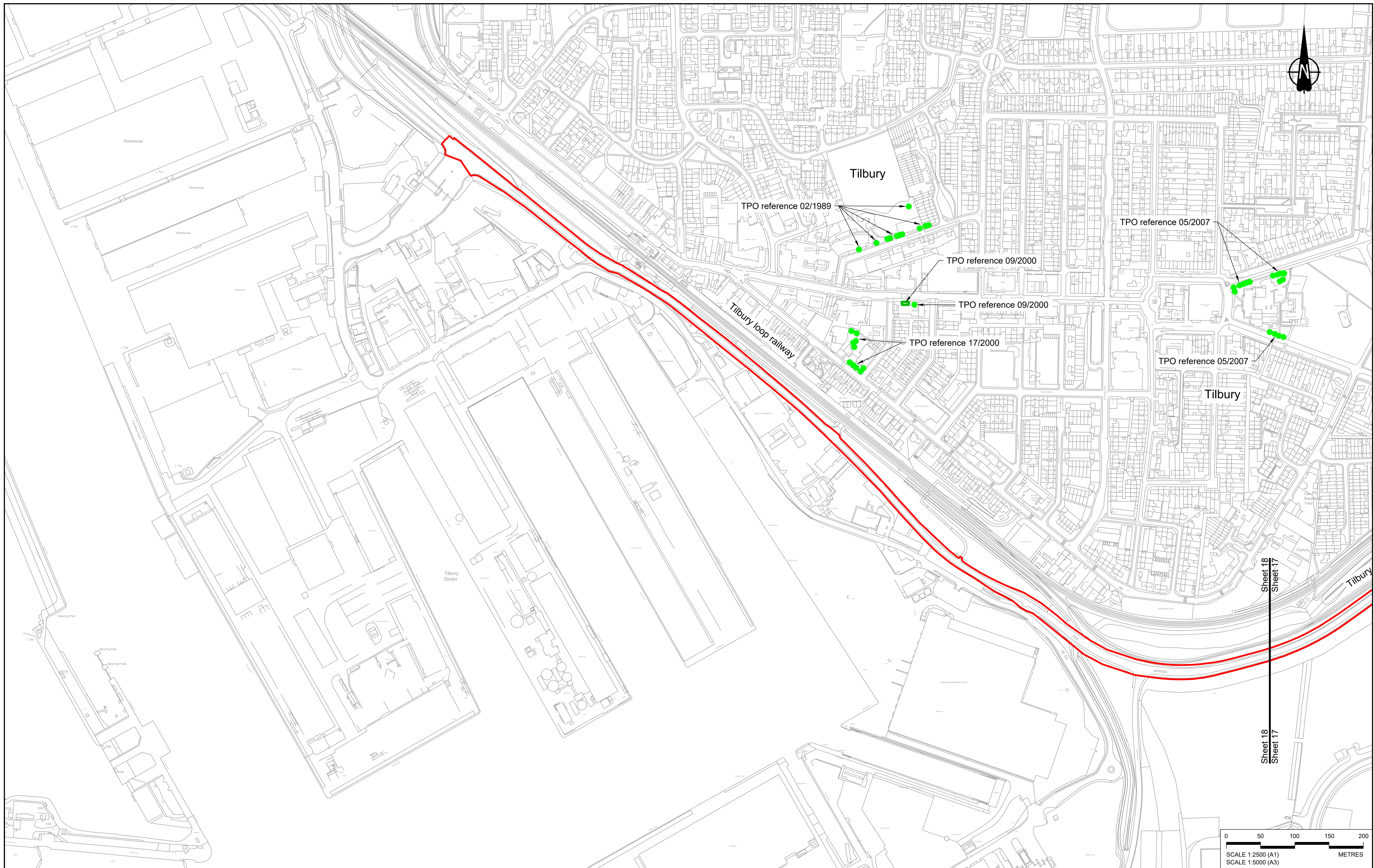
- LEGEND:**
- Order Limits
  - Local Authority Boundary
  - Important Hedgerows (subject to The Hedgerows Regulations 1997)
  - Other Hedgerows
  - Tree Preservation Order - Area, Group or Woodland
  - Tree Preservation Order - Individual Tree



Client: **national highways**

Project: **LOWER THAMES CROSSING**

Status	DCO Examination	Original Size	A1	Revision	P03
Application Document Number	TR010032/APP/2.18	Scale	1:2500		
Drawing title	<b>HEDGEROW &amp; TREE PRESERVATION ORDER REGULATION 5(2)(o) SHEET 17</b>				
Drawing Number	HE540039-CJV-BOP-SZZ_GN000000_-DR-LX-60014				



Contains Ordnance Survey data. © Crown copyright and database rights 2023. Ordnance Survey 100030649

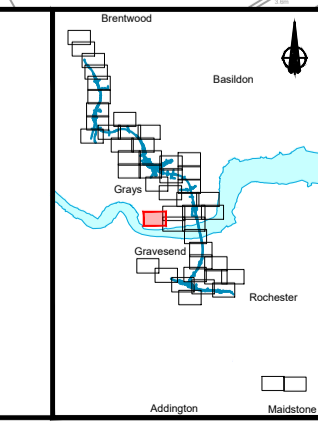
Rev	Status	Rev. Date	Purpose of revision	Drawn	Chk'd	Appr'd
P01	S8	19/10/2022	DCO Application	MS	RO	ASB
P02	S8	11/12/2023	Deadline 9	MS	RO	ASB

**NOTES:**

- The proposed works shown are illustrative only and will be subject to change as part of detailed design development. Any changes will be limited to being within the constraints included in the Development Consent Order (application document reference TR010032/APP/3.1).
- These plans should be read in conjunction with Schedule 7 (Trees subject to Tree Preservation Order) of the Development Consent Order (application document reference TR010032/APP/3.1).

**LEGEND:**

- Order Limits
- Local Authority Boundary
- Important Hedgerows (subject to The Hedgerows Regulations 1997)
- Other Hedgerows
- Tree Preservation Order - Area, Group or Woodland
- Tree Preservation Order - Individual Tree

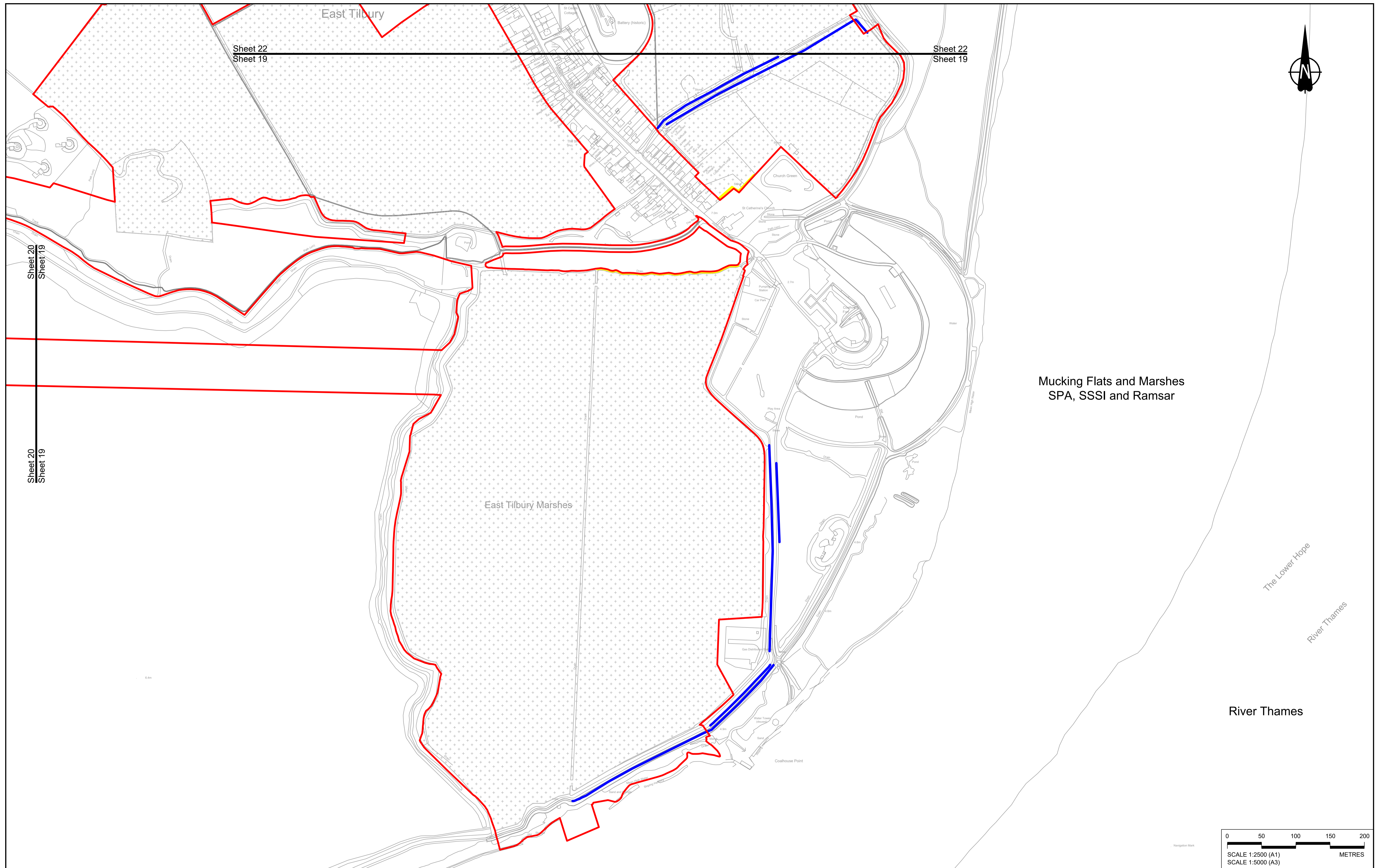


Client: **national highways**

Project: **LOWER THAMES CROSSING**

Status	DCO Examination	Original Size	A1	Revision	P02
Application Document Number	TR010032/APP/2.18	Scale	1:2500		
Drawing title	<b>HEDGEROW &amp; TREE PRESERVATION ORDER REGULATION 5(2)(o) SHEET 18</b>				
Drawing Number	HE540039-CJV-BOP-SZZ_GN000000_-DR-LX-60015				

HE540039-CJV-BOP-SZZ\_GN000000\_-DR-LX-60015.dwg



Sheet 22  
Sheet 19

Sheet 22  
Sheet 19

Sheet 20  
Sheet 19

Sheet 20  
Sheet 19

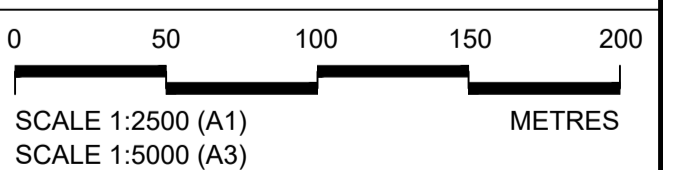
Mucking Flats and Marshes  
SPA, SSSI and Ramsar

East Tilbury Marshes

River Thames

The Lower Hope

River Thames



Contains Ordnance Survey data. © Crown copyright and database rights 2023. Ordnance Survey 100030649

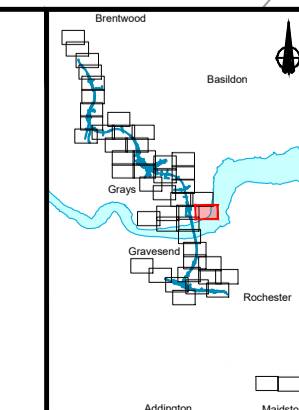
**NOTES:**

- The proposed works shown are illustrative only and will be subject to change as part of detailed design development. Any changes will be limited to being within the constraints included in the Development Consent Order (application document reference TR010032/APP/3.1).
- These plans should be read in conjunction with Schedule 7 (Trees subject to Tree Preservation Order) of the Development Consent Order (application document reference TR010032/APP/3.1).

**LEGEND:**

- Order Limits
- Local Authority Boundary
- Important Hedgerows (subject to The Hedgerows Regulations 1997)
- Other Hedgerows
- Tree Preservation Order - Area, Group or Woodland
- Tree Preservation Order - Individual Tree

P01	S8	19/10/2022	DCO Application	MS	RO	ASB
P02	S8	11/12/2023	Deadline 9	MS	RO	ASB
Rev	Status	Rev. Date	Purpose of revision	Drawn	Chck'd	Apprv'd

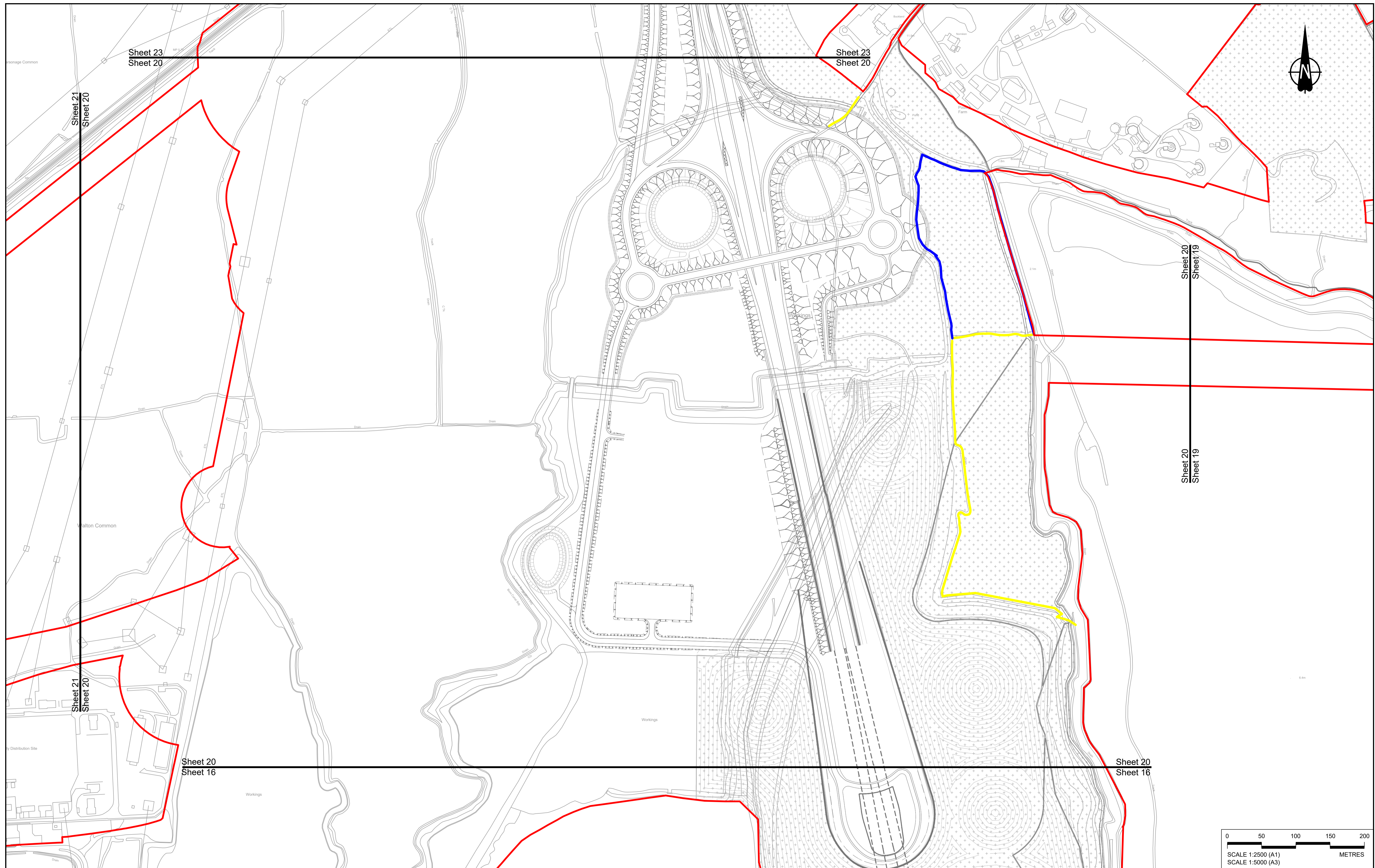


Client

Project

**LOWER THAMES CROSSING**

Status	DCO Examination		Original Size	Revision
Application Document Number	TR010032/APP/2.18		A1	P02
Drawing title	HEDGEROW & TREE PRESERVATION ORDER REGULATION 5(2)(o) SHEET 19			
Drawing Number	HE540039-CJV-BOP-SZZ_GN000000_-DR-LX-60016			



Sheet 23  
Sheet 20

Sheet 23  
Sheet 20

Sheet 21  
Sheet 20

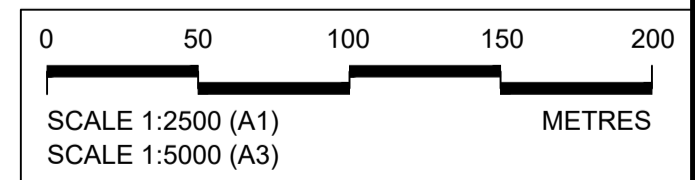
Sheet 20  
Sheet 19

Sheet 20  
Sheet 19

Sheet 21  
Sheet 20

Sheet 20  
Sheet 16

Sheet 20  
Sheet 16



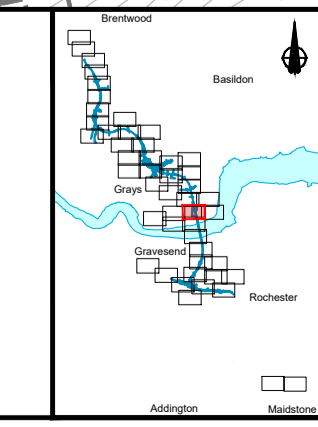
Contains Ordnance Survey data. © Crown copyright and database rights 2023. Ordnance Survey 100030649

Rev	Status	Rev. Date	Purpose of revision	Drawn	Chk'd	Apprv'd
P01	S8	19/10/2022	DCO Application	MS	RO	ASB
P02	S8	11/12/2023	Deadline 9	MS	RO	ASB

**NOTES:**

- The proposed works shown are illustrative only and will be subject to change as part of detailed design development. Any changes will be limited to being within the constraints included in the Development Consent Order (application document reference TR010032/APP/3.1).
- These plans should be read in conjunction with Schedule 7 (Trees subject to Tree Preservation Order) of the Development Consent Order (application document reference TR010032/APP/3.1).

- LEGEND:**
- Order Limits
  - - - Local Authority Boundary
  - Important Hedgerows (subject to The Hedgerows Regulations 1997)
  - Other Hedgerows
  - Tree Preservation Order - Area, Group or Woodland
  - Tree Preservation Order - Individual Tree



Client

Project

**LOWER THAMES CROSSING**

Status	DCO Examination	Original Size	A1	Revision	P02
Application Document Number	TR010032/APP/2.18	Scale	1:2500		
Drawing title	<b>HEDGEROW &amp; TREE PRESERVATION ORDER REGULATION 5(2)(o) SHEET 20</b>				
Drawing Number	HE540039-CJV-BOP-SZZ_GN000000_-DR-LX-60017				

If you need help accessing this or any other National Highways information, please call **0300 123 5000** and we will help you.

© Crown copyright 2023.

You may re-use this information (not including logos) free of charge in any format or medium, under the terms of the Open Government Licence. To view this licence:

visit [www.nationalarchives.gov.uk/doc/open-government-licence/](http://www.nationalarchives.gov.uk/doc/open-government-licence/)

write to the **Information Policy Team, The National Archives, Kew, London TW9 4DU**, or email [psi@nationalarchives.gsi.gov.uk](mailto:psi@nationalarchives.gsi.gov.uk).

Mapping (where present): © Crown copyright and database rights 2023 OS 100030649. You are permitted to use this data solely to enable you to respond to, or interact with, the organisation that provided you with the data. You are not permitted to copy, sub-licence, distribute or sell any of this data to third parties in any form.

If you have any enquiries about this publication email [info@nationalhighways.co.uk](mailto:info@nationalhighways.co.uk) or call **0300 123 5000**.\*

\*Calls to 03 numbers cost no more than a national rate call to an 01 or 02 number and must count towards any inclusive minutes in the same way as 01 and 02 calls.

These rules apply to calls from any type of line including mobile, BT, other fixed line or payphone. Calls may be recorded or monitored.

Printed on paper from well-managed forests and other controlled sources when issued directly by National Highways.

Registered office Bridge House, 1 Walnut Tree Close, Guildford GU1 4LZ

National Highways Limited registered in England and Wales number 09346363